

**LONDON BOROUGH OF CAMDEN  
TOWN AND COUNTRY PLANNING ACT 1990  
SECTION 247  
GREATER LONDON AUTHORITY ACT 1999**

**THE STOPPING UP OF HIGHWAYS  
(LONDON BOROUGH OF CAMDEN) (NUMBER 5) ORDER 2018  
MADE: 4 December 2019**

**LAND ADJACENT TO 35 YORK WAY**

The London Borough of Camden makes this order in the exercise of its powers under Section 247 of the Town and Country Planning Act 1990 as amended by Section 270 and Schedule 22 of the Greater London Authority Act 1999 and of all other enabling powers: -

The London Borough of Camden authorises the stopping up of the areas of highway described in the First Schedule to this Order and shown on the attached drawing numbers (03)30 (Location Plan) and (03)31 (Detailed Plan) solely in order to enable the development described in the Second Schedule to this Order, to be carried out in accordance with the planning permission, granted under Part III of the Town & Country Planning Act 1990, by the London Borough of Camden on the 10 May 2017 under reference 2016/3750/P, for the works described in the Second Schedule to this Order.

1. This Order shall come into force on 6 December 2018 and may be cited as the Stopping Up of Highways (London Borough of Camden) (Number 5) Order 2018.

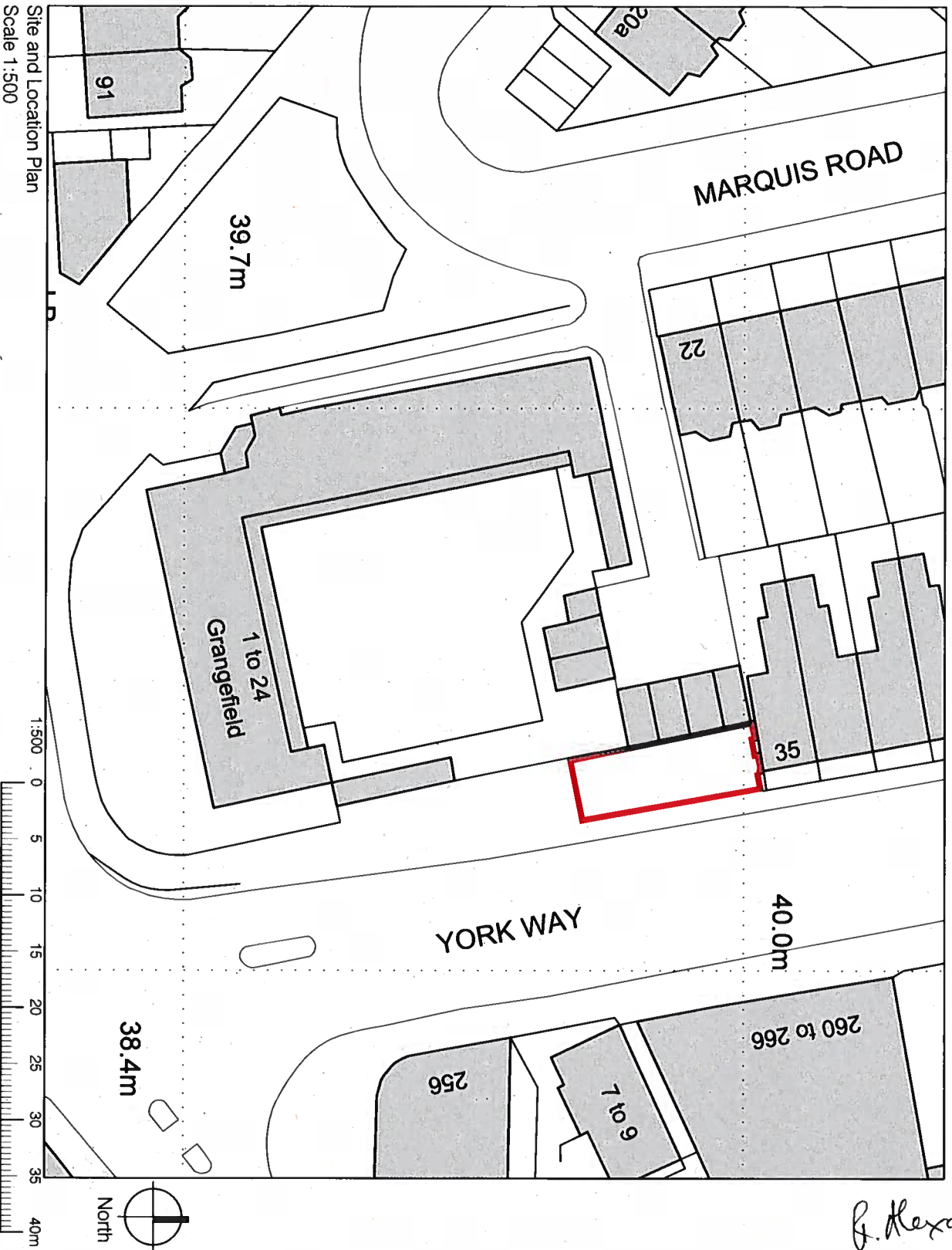
**THE COMMON SEAL OF THE MAYOR )  
AND BURGESSES OF THE LONDON )  
BOROUGH OF CAMDEN was hereunto )  
Affixed by Order:- )**



*R. Alexander*

.....  
**Authorised Signatory**


Site and Location Plan  
Scale 1:500



*F. Alexander*

NOTES  
The contractor must check all dimensions, levels and services prior to construction. The contractor is responsible for ensuring all work complies with all relevant planning requirements and all applicable legislation. The contractor must ensure that the drawing is used in accordance with the project and information as issued. This drawing must not be copied without prior written permission.

REV	DATE	DETAILS	DRAWN	CHECKED
1				

 Area of stopping-up approval site

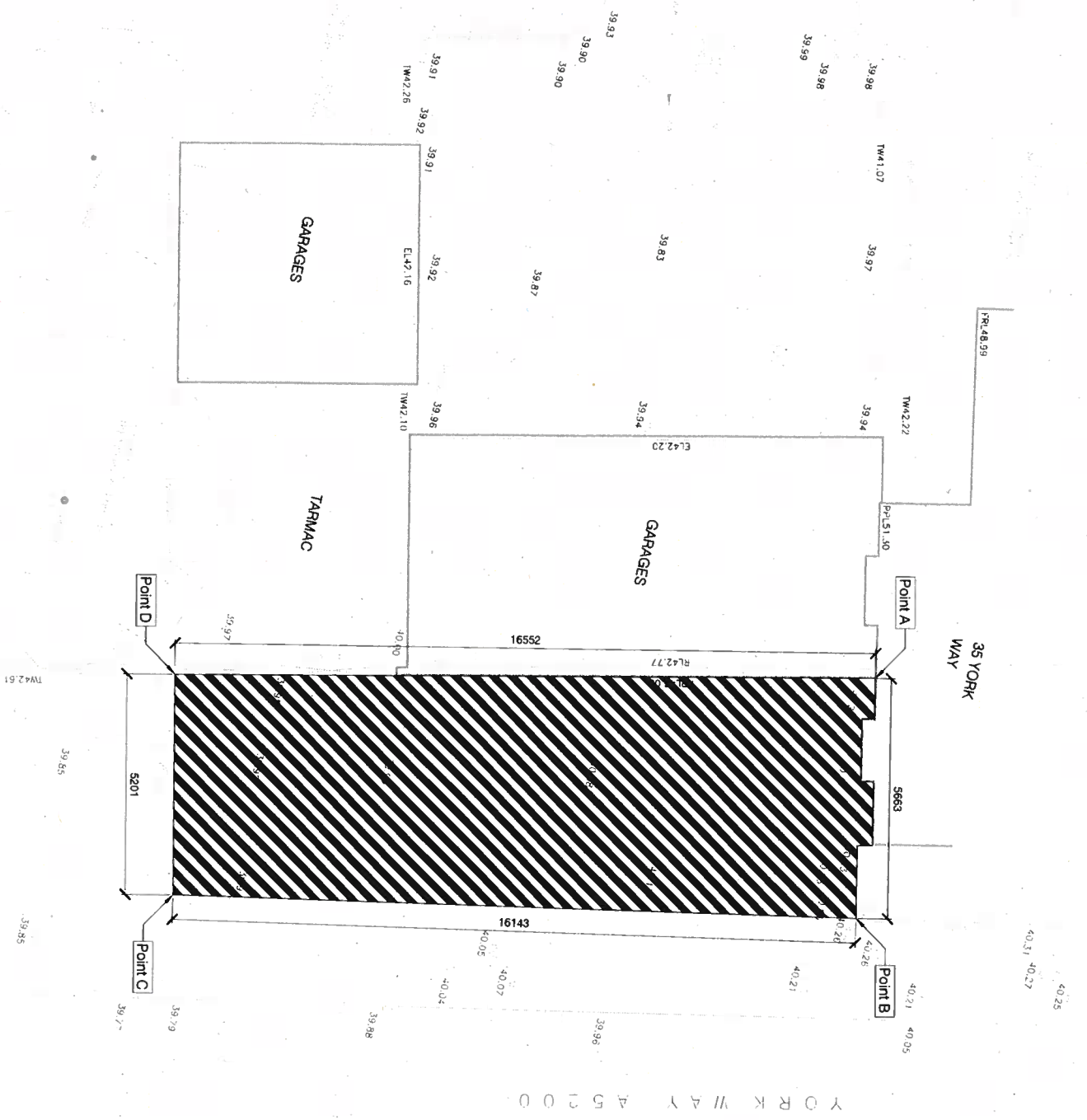
CLIENT NAME  
**The Prosperity Group**

PROJECT  
**York Way  
Camden  
London  
N7**

TITLE  
**Site and Location Plan - Stopping Up  
Land Adjacent to 35 York Way**

STATUS <b>Planning</b>	SCALE <b>1:500 @ A4</b>
DATE <b>12/04/18</b>	CHECKED <b>BL</b>
DRAWN <b>Tp</b>	DRAWING NUMBER <b>(03) 30</b>
JOB NUMBER <b>801-01</b>	

**boyce**  
architects  
LEEDS  
LONDON  
www.boyce.co.uk



OS COORDINATES			
POINT	EAST (m.)	NORTH (m.)	
A	530028.30	184450.14	
B	530033.86	184450.87	
C	530036.69	184434.98	
D	530031.59	184433.93	

**LEGEND**  
 Area of adopted highway to be stopped-up



*R. Alexander*

**The Prosperity Group**  
 York Way  
 City Centre  
 York  
 YO1 1AA

**Box Information**  
 132042018  
 1.361 @ A117 100.29 A4  
 (03) 31  
 801401

