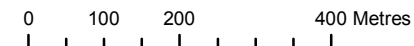


**ATKINS**™

- 2013 Open Space Data**
- Private open space
  - Publicly accessible open space
  - Open space Ancient Woodland
  - Open space SSSI
  - Open space Metropolitan Open Land
  - 2005 Housing Estates Survey

Contains Ordnance Survey data © Crown copyright and database right 2013.



**Atkins Limited** ©  
 Consulting Engineers  
 The Hub  
 500 Park Ave,  
 Bristol, South Glos.,  
 England, BS32 4RZ  
 Tel: +44(0)1454 662000  
 Fax: +44(0)1454 663333  
 www.atkinsglobal.com

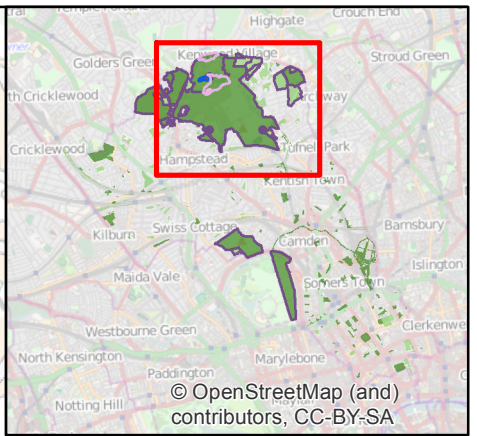
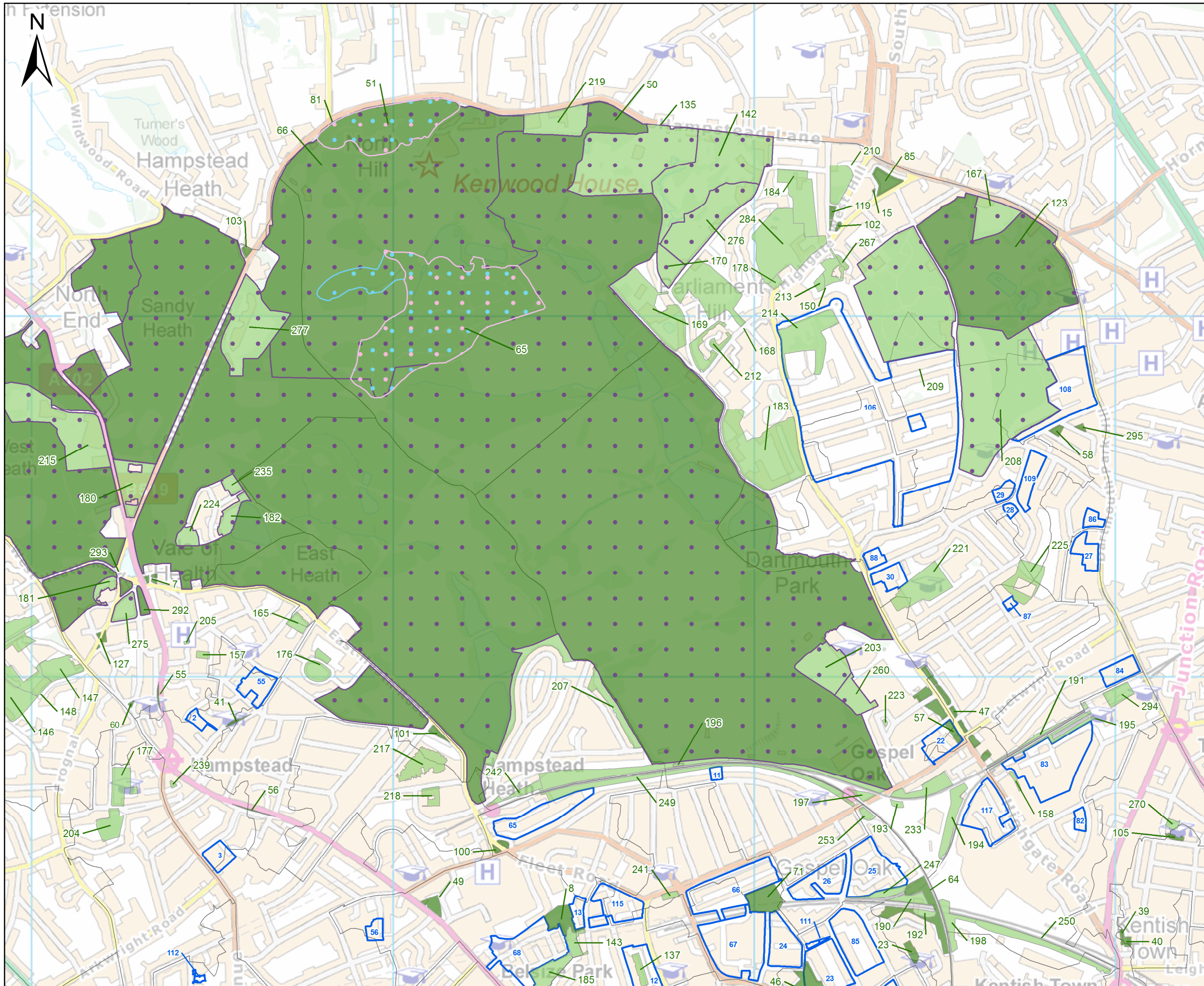
Client  
**London Borough of Camden**

Project  
**Camden Open Space Study**

Title  
**Open Space Sites 2013  
 Page 1 of 5**

Sheet Size	Original Scale	Designed / Drawn	Checked	Authorised
A3	1:10,000	SJD	SWK	ZS
Drawing Number	Date	Date	Date	Rev
5125421_CAM_OPN_SPC	23/01/14	23/01/14	23/01/14	02

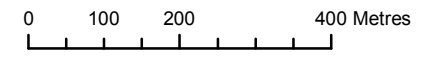




# ATKINS™

- 2013 Open Space Data**
- Private open space
  - Publicly accessible open space
  - Open space Ancient Woodland
  - Open space SSSI
  - Open space Metropolitan Open Land
  - 2005 Housing Estates Survey

Contains Ordnance Survey data © Crown copyright and database right 2013.



**Atkins Limited ©**  
 Consulting Engineers  
 The Hub  
 500 Park Ave,  
 Bristol, South Glos.,  
 England, BS32 4RZ  
 Tel: +44(0)1454 662000  
 Fax: +44(0)1454 663333  
 www.atkinsglobal.com

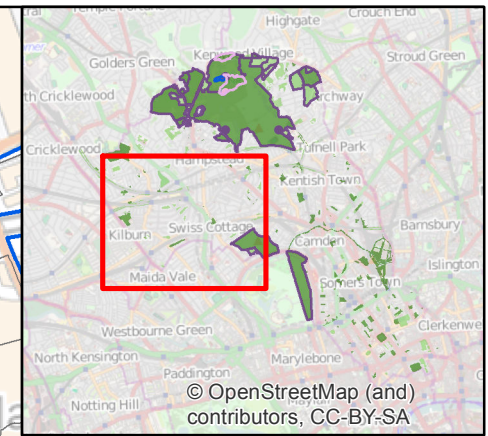
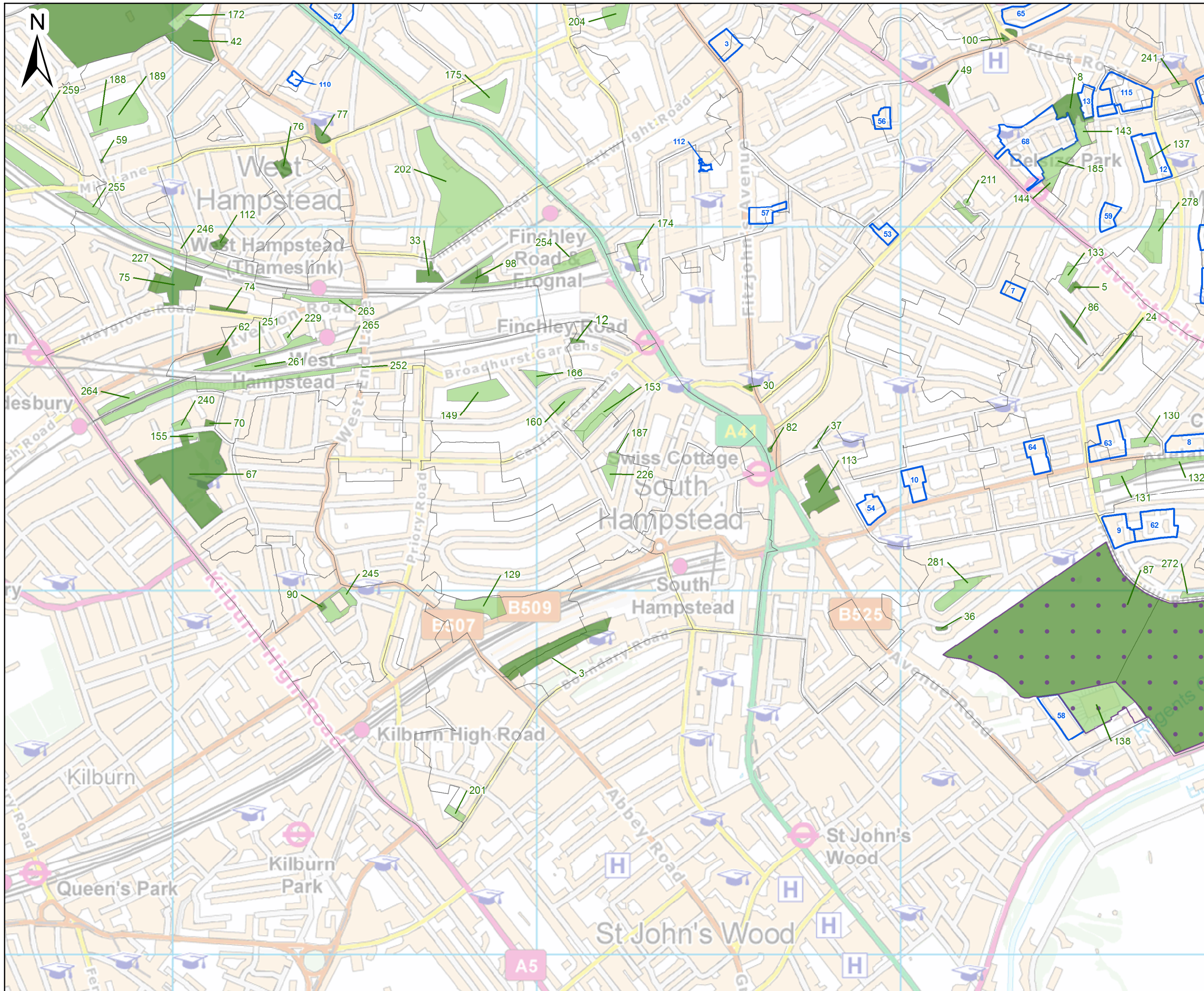
Client  
 London Borough of Camden

Project  
 Camden Open Space Study

Title  
 Open Space Sites 2013  
 Page 2 of 5

Sheet Size	Original Scale	Designed / Drawn	Checked	Authorised
A3	1:10,000	SJD	SWK	ZS
Drawing Number	Date	Date	Date	Rev
5125421_CAM_OPN_SPC	23/01/14	23/01/14	23/01/14	02



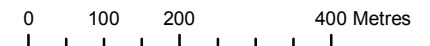


© OpenStreetMap (and contributors), CC-BY-SA

# ATKINS™

- 2013 Open Space Data**
- Private open space
  - Publicly accessible open space
  - Open space Ancient Woodland
  - Open space SSSI
  - Open space Metropolitan Open Land
  - 2005 Housing Estates Survey

Contains Ordnance Survey data © Crown copyright and database right 2013.



**Atkins Limited ©**  
 Consulting Engineers  
 The Hub  
 500 Park Ave,  
 Bristol, South Glos.,  
 England, BS32 4RZ  
 Tel: +44(0)1454 662000  
 Fax: +44(0)1454 663333  
 www.atkinsglobal.com

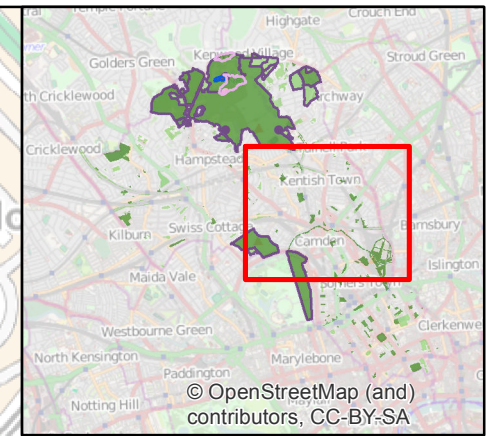
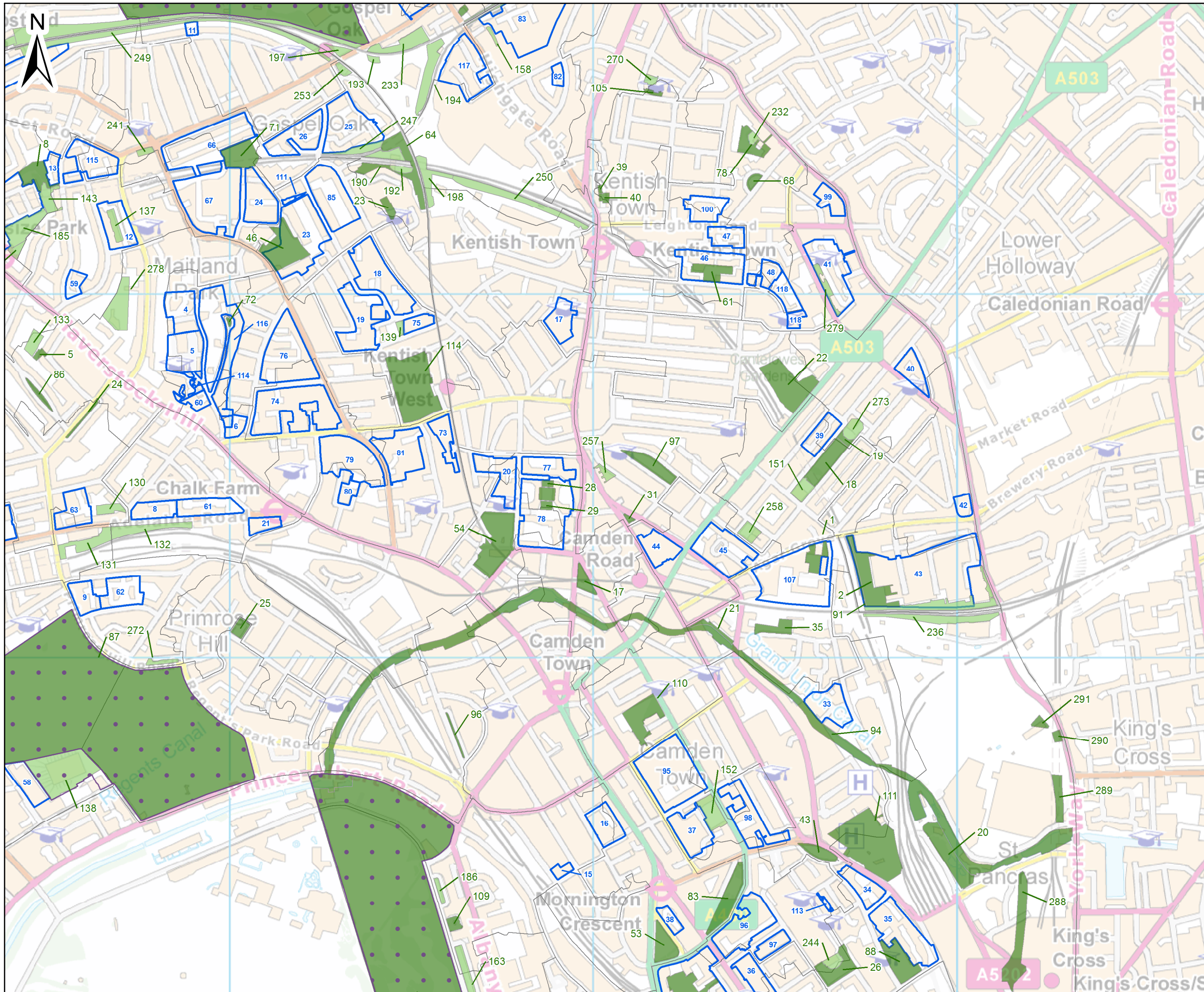
Client  
 London Borough of Camden

Project  
 Camden Open Space Study

Title  
 Open Space Sites 2013  
 Page 3 of 5

Sheet Size	Original Scale	Designed / Drawn	Checked	Authorised
A3	1:10,000	SJD	SWK	ZS
Drawing Number	Date	Date	Date	Rev
5125421_CAM_OPN_SPC	23/01/14	23/01/14	23/01/14	02






# ATKINS™

- 2013 Open Space Data**
- Private open space
  - Publicly accessible open space
  - Open space Ancient Woodland
  - Open space SSSI
  - Open space Metropolitan Open Land
  - 2005 Housing Estates Survey

Contains Ordnance Survey data © Crown copyright and database right 2013.



**Atkins Limited ©**  
 Consulting Engineers  
 The Hub  
 500 Park Ave,  
 Bristol, South Glos.,  
 England, BS32 4RZ  
 Tel: +44(0)1454 662000  
 Fax: +44(0)1454 663333  
 www.atkinglobal.com

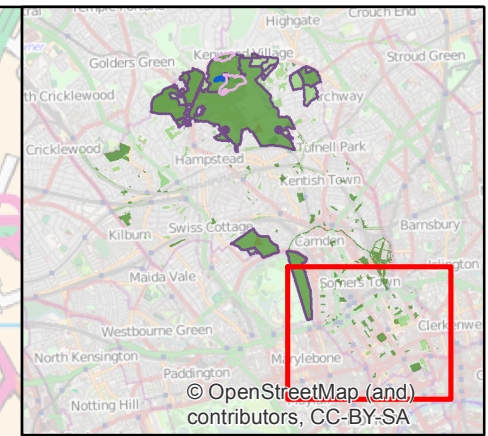
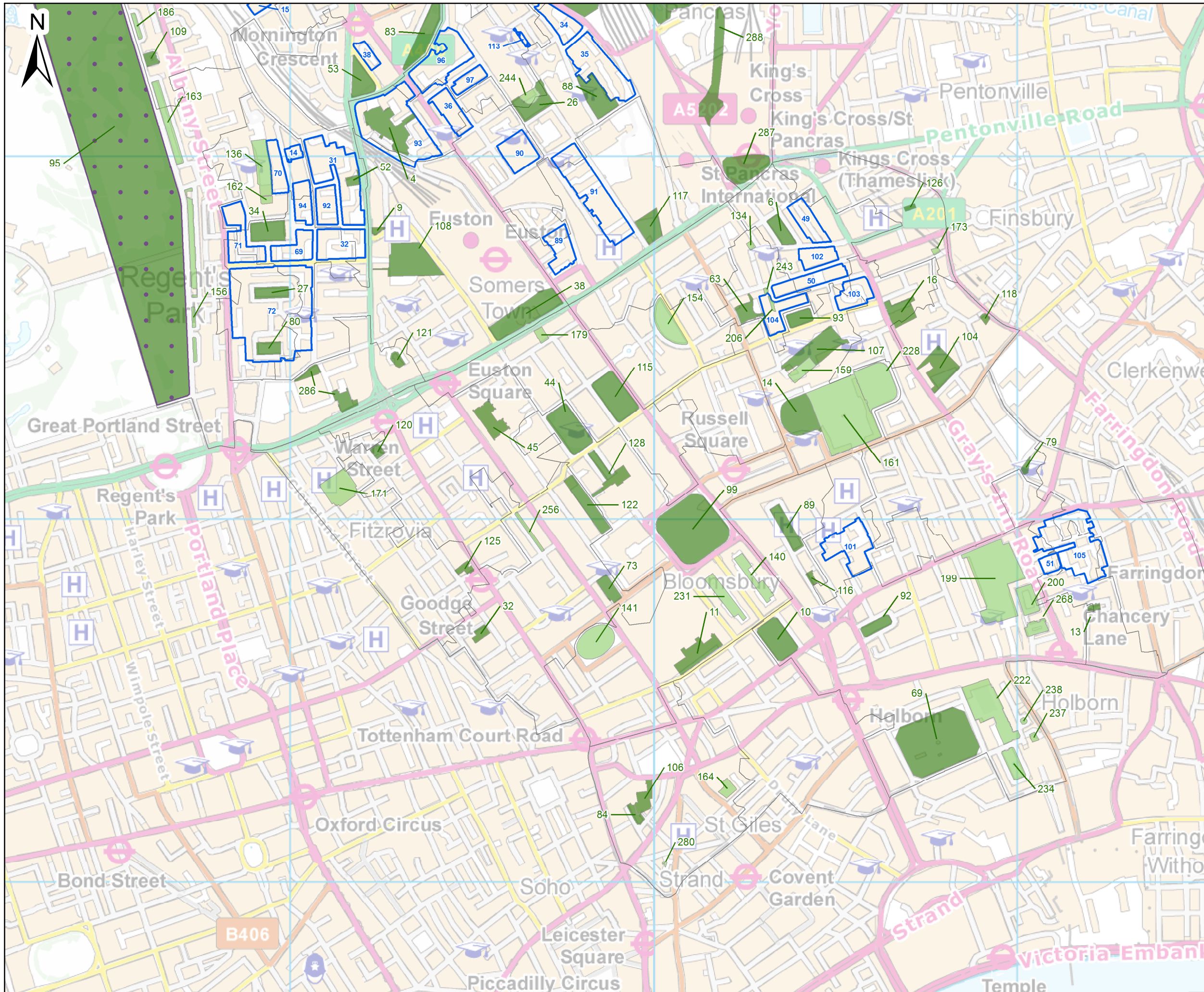
Client  
 London Borough of Camden

Project  
 Camden Open Space Study

Title  
 Open Space Sites 2013  
 Page 4 of 5

Sheet Size	Original Scale	Designed / Drawn	Checked	Authorised
A3	1:10,000	SJD	SWK	ZS
Drawing Number	Date	Date	Date	Rev
5125421_CAM_OPN_SPC	23/01/14	23/01/14	23/01/14	02






**ATKINS**™

- 2013 Open Space Data**
- Private open space
  - Publicly accessible open space
  - Open space Ancient Woodland
  - Open space SSSI
  - Open space Metropolitan Open Land
  - 2005 Housing Estates Survey

Contains Ordnance Survey data © Crown copyright and database right 2013.



**Atkins Limited** ©  
 Consulting Engineers  
 The Hub  
 500 Park Ave,  
 Bristol, South Glos.,  
 England, BS32 4RZ  
 Tel: +44(0)1454 662000  
 Fax: +44(0)1454 663333  
 www.atkinsglobal.com

Client  
 London Borough of Camden

Project  
 Camden Open Space Study

Title  
 Open Space Sites 2013  
 Page 5 of 5


Sheet Size	Original Scale	Designed / Drawn	Checked	Authorised
A3	1:10,000	SJD	SWK	ZS
Drawing Number	Date	Date	Date	Rev
5125421_CAM_OPN_SPC	23/01/14	23/01/14	23/01/14	02





### Open Space Type

- Metropolitan Park
- District Park
- Local Park
- Small local park/open space
- Pocket Park
- Allotments, community gardens and urban farms
- Amenity green space
- Cemeteries and chuchyards
- Civic spaces / pedestrianised areas
- Greenspaces within grounds of institution
- Linear open space / green corridors
- Natural or semi-natural urban greenspaces
- Outdoor sports facilities / playing fields (education)
- Outdoor sports facilities / playing fields (private)
- Outdoor sports facilities / playing fields (public)
- Other
- Ward boundaries



**Atkins Limited ©**  
 Consulting Engineers  
 The Hub  
 500 Park Ave.  
 Bristol, South Glos.,  
 England, BS32 4RZ  
 Tel: +44(0)1454 662000  
 Fax: +44(0)1454 663333  
 www.atkinsglobal.com

Client  
**London Borough of Camden**

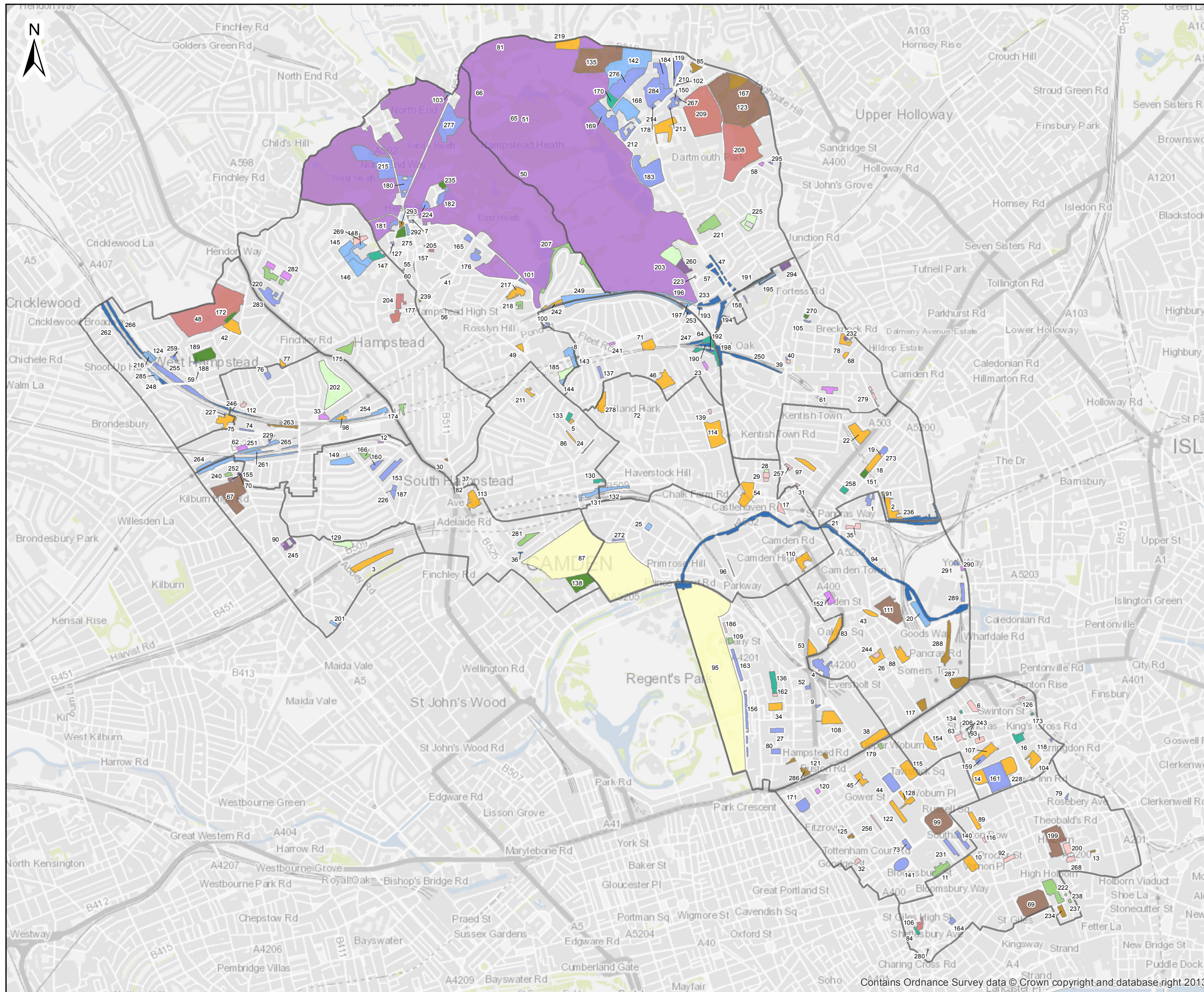
Project  
**Camden Open Space Study**

Title  
**Figure 2.2  
 Open Space Types**

Sheet Size	Original Scale	Designed / Drawn	Checked	Authorised
A3	1:26,000	SJD	SWK	ZS
Date		Date		Date
23/01/14		23/01/14		23/01/14

Drawing Number  
**5125421\_CAM\_OPN\_SPC**

Rev  
**00**


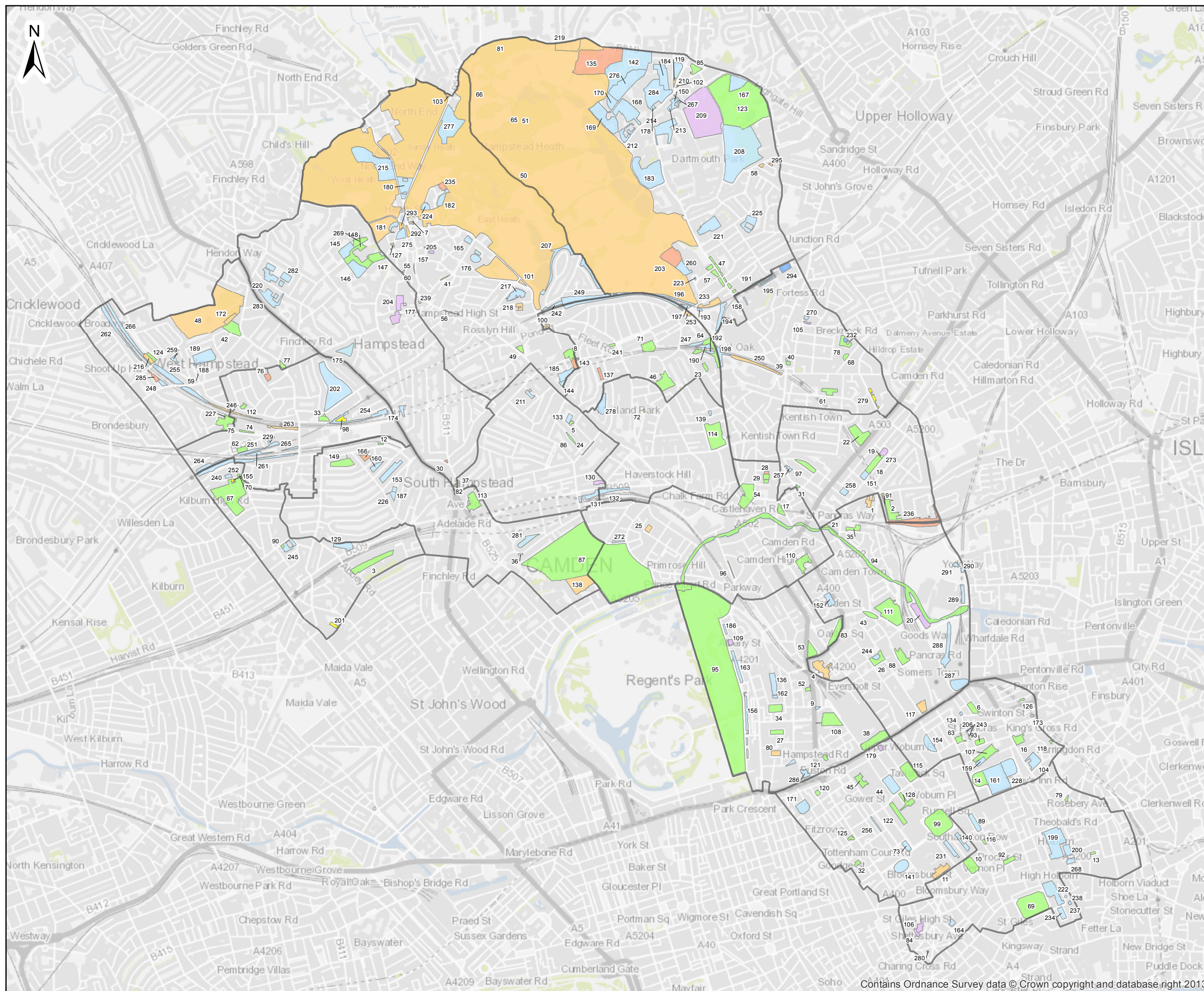


Contains Ordnance Survey data © Crown copyright and database right 2013





- Open Space Ownership**
- LB Camden Park / Open Space
  - LB Education
  - Other Public Sector owned & managed
  - Private sector owned and managed
  - Publicly owned and private sector managed
  - Publicly owned and voluntary sector managed
  - Voluntary sector owned and managed
  - Ward boundaries



**Atkins Limited ©**  
 Consulting Engineers  
 The Hub  
 500 Park Ave.  
 Bristol, South Glos.,  
 England, BS32 4RZ  
 Tel: +44(0)1454 662000  
 Fax: +44(0)1454 663333  
 www.atkinsglobal.com

Client  
**London Borough of Camden**

Project  
**Camden Open Space Study**

Title  
**Figure 2.3  
 Open Space Ownership**

Sheet Size	Original Scale	Designed / Drawn	Checked	Authorised
A3	1:26,000	SJD	SWK	ZS
Date		Date		Date
23/01/14		23/01/14		23/01/14

Drawing Number  
**5125421\_CAM\_OPN\_SPC**      Rev  
**00**


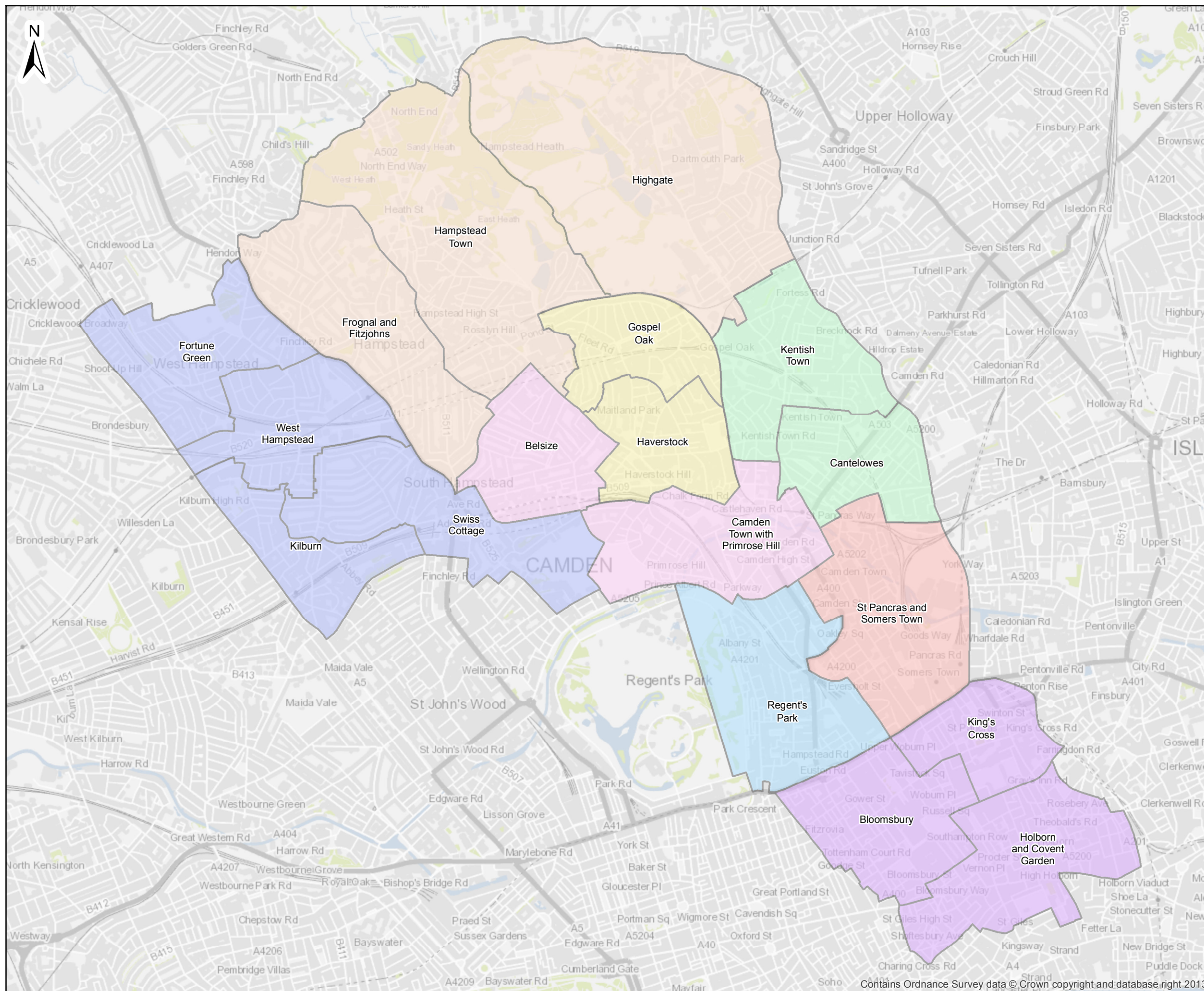
Contains Ordnance Survey data © Crown copyright and database right 2013





### Sub Area

- Belsize Park / Primrose Hill
- Central London
- Gospel Oak
- Hampstead and Highgate
- Kentish Town
- Regent's Park
- Somers Town
- West



**Atkins Limited ©**  
 Consulting Engineers  
 The Hub  
 500 Park Ave,  
 Bristol, South Glos.,  
 England, BS32 4RZ  
 Tel: +44(0)1454 662000  
 Fax: +44(0)1454 663333  
 www.atkinsglobal.com

Client  
**London Borough of Camden**

Project  
**Camden Open Space Study**

Title  
**Figure 2.4  
 Wards and Sub Area Boundaries**

Sheet Size	Original Scale	Designed / Drawn	Checked	Authorised
A3	1:26,000	SJD	SWK	ZS
Drawing Number		Date	Date	Date
5125421_CAM_WRD_BND		23/01/14	23/01/14	23/01/14
Rev				00

Contains Ordnance Survey data © Crown copyright and database right 2013


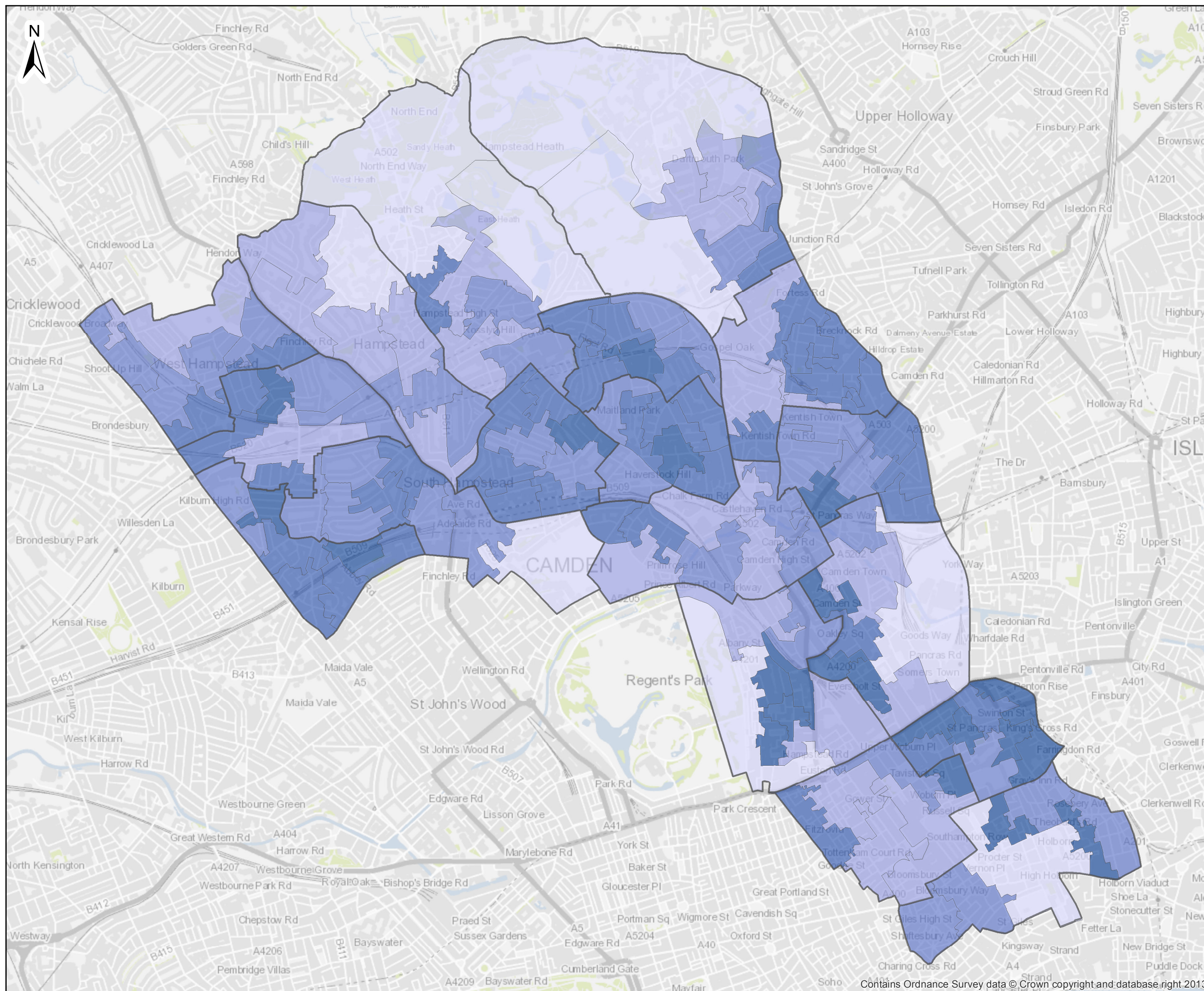




### Population density (people per ha)

- < 50
- 51 - 100
- 101 - 145
- 146 - 200
- > 200

LSOA Boundaries



**Atkins Limited ©**  
 Consulting Engineers  
 The Hub  
 500 Park Ave,  
 Bristol, South Glos.,  
 England, BS32 4RZ

Tel: +44(0)1454 662000  
 Fax: +44(0)1454 663333  
 www.atkinsglobal.com

Client  
**London Borough of Camden**

Project  
**Camden Open Space Study**

Title  
**Figure 4.1  
 Population Density**


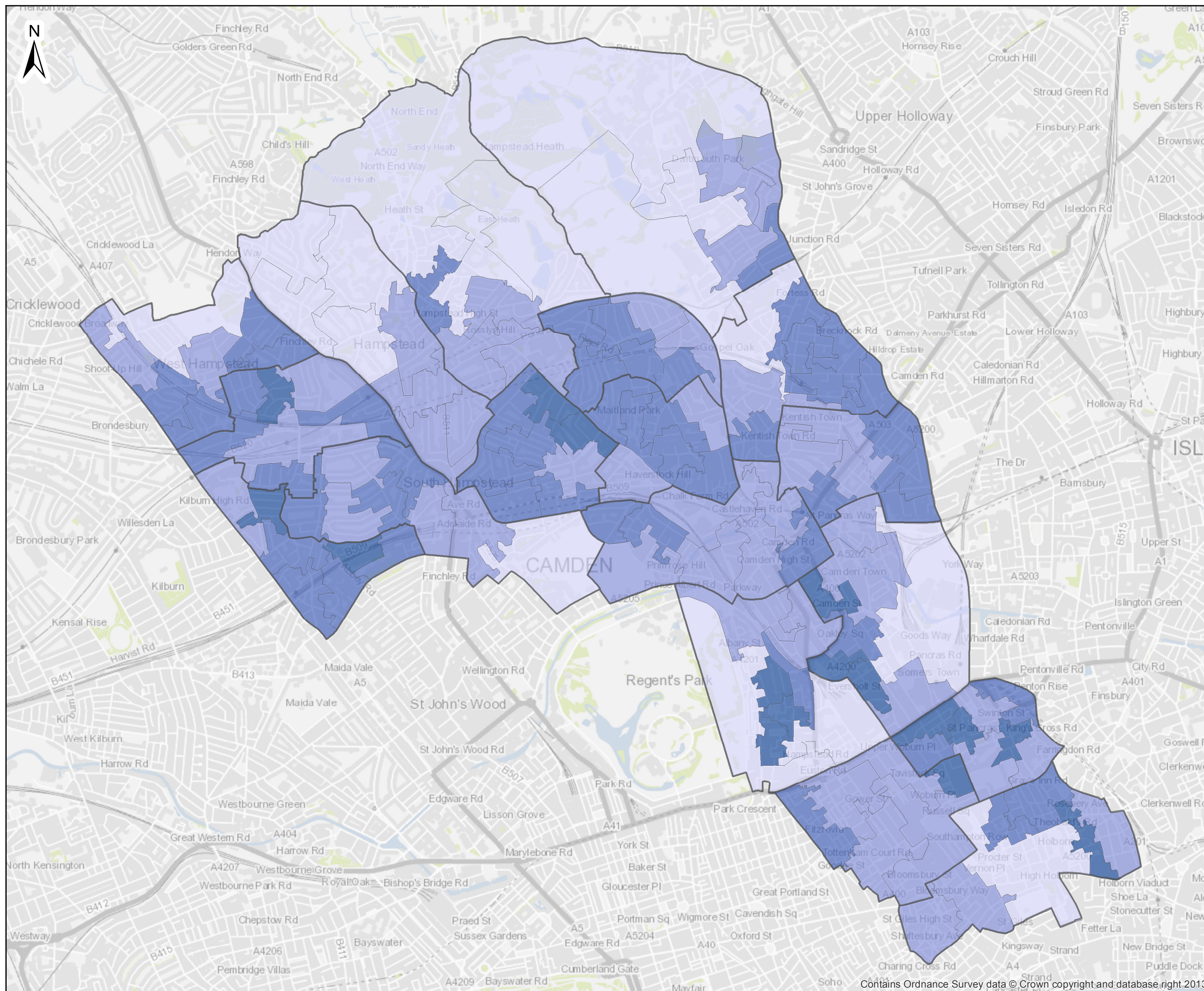
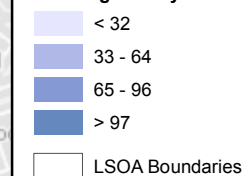
Sheet Size	Original Scale	Designed / Drawn	Checked	Authorised
A3	1:26,000	SJD	SWK	ZS
Drawing Number		Date	Date	Date
5125421_CAM_SOC_POP		06/03/14	06/03/14	06/03/14
Rev				02

Contains Ordnance Survey data © Crown copyright and database right 2013





### Dwelling density



**Atkins Limited ©**  
 Consulting Engineers  
 The Hub  
 500 Park Ave,  
 Bristol, South Glos.,  
 England, BS32 4RZ  
 Tel: +44(0)1454 662000  
 Fax: +44(0)1454 663333  
 www.atkinsglobal.com

Client  
**London Borough of Camden**

Project  
**Camden Open Space Study**

Title  
**Figure 4.2  
 Dwelling Density**

Sheet Size	Original Scale	Designed / Drawn	Checked	Authorised
A3	1:26,000	SJD	SWK	ZS
Drawing Number		Date	Date	Date
5125421_CAM_SOC_DWE		06/03/14	06/03/14	06/03/14
Rev				02

Contains Ordnance Survey data © Crown copyright and database right 2013


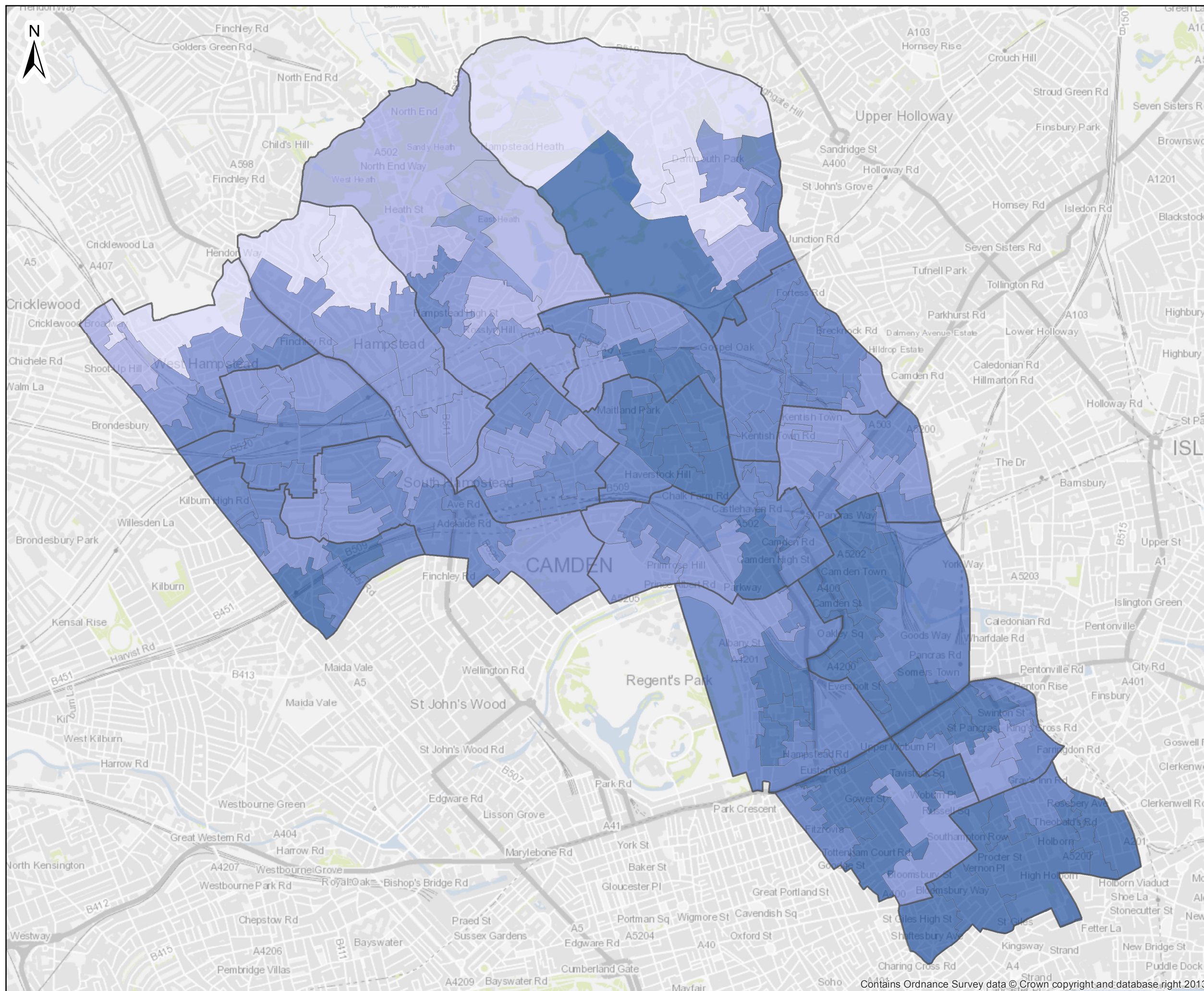




### Percentage of terraced, flats or apartments

- < 70%
- 71% - 80%
- 81% - 90%
- 91% - 95%
- 96% - 100%

LSOA Boundaries



**Atkins Limited ©**  
 Consulting Engineers  
 The Hub  
 500 Park Ave,  
 Bristol, South Glos.,  
 England, BS32 4RZ  
 Tel: +44(0)1454 662000  
 Fax: +44(0)1454 663333  
 www.atkinglobal.com

Client  
**London Borough of Camden**

Project  
**Camden Open Space Study**


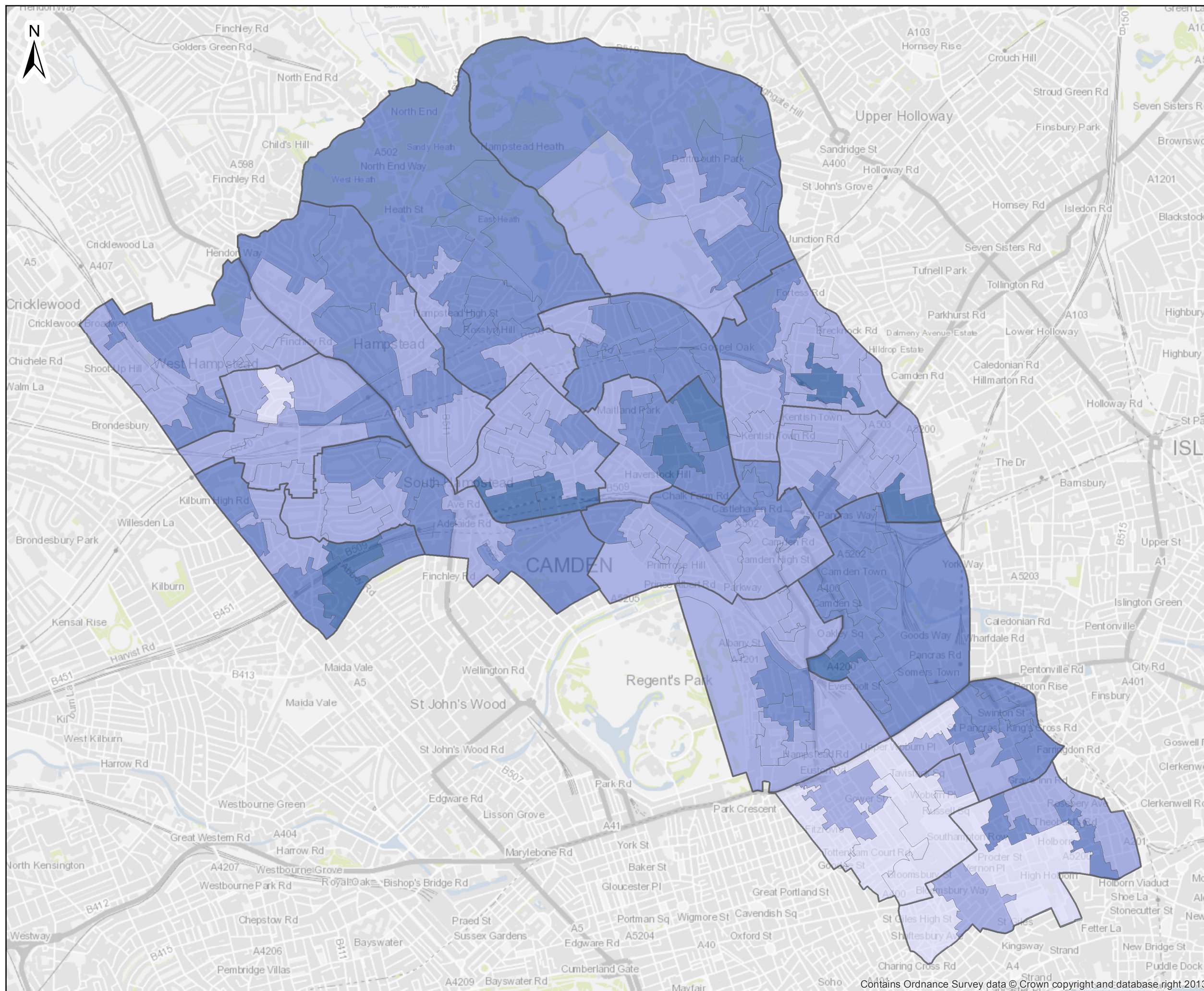
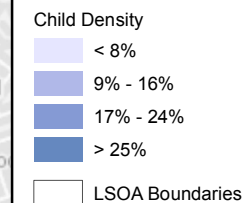
Title  
**Figure 4.3  
 Dwelling Type - Percentage of Dwellings  
 Terraced, Flats or Apartments**

Sheet Size	Original Scale	Designed / Drawn	Checked	Authorised
A3	1:26,000	SJD	SWK	ZS
Date		Date	Date	Date
06/03/14		06/03/14	06/03/14	06/03/14

Drawing Number  
**5125421\_CAM\_SOC\_DWE**      Rev  
**02**

Contains Ordnance Survey data © Crown copyright and database right 2013





**Atkins Limited ©**  
 Consulting Engineers  
 The Hub  
 500 Park Ave.  
 Bristol, South Glos.,  
 England, BS32 4RZ  
 Tel: +44(0)1454 662000  
 Fax: +44(0)1454 663333  
 www.atkinsglobal.com

Client  
**London Borough of Camden**

Project  
**Camden Open Space Study**

Title  
**Figure 4.4  
 Child Density - Percentage of Population  
 Aged 0-15 Years Old**

Sheet Size	Original Scale	Designed / Drawn	Checked	Authorised
A3	1:26,000	SJD	SWK	ZS
Drawing Number		Date	Date	Date
5125421_CAM_SOC_CHD		06/03/14	06/03/14	06/03/14
Rev				02

Contains Ordnance Survey data © Crown copyright and database right 2013


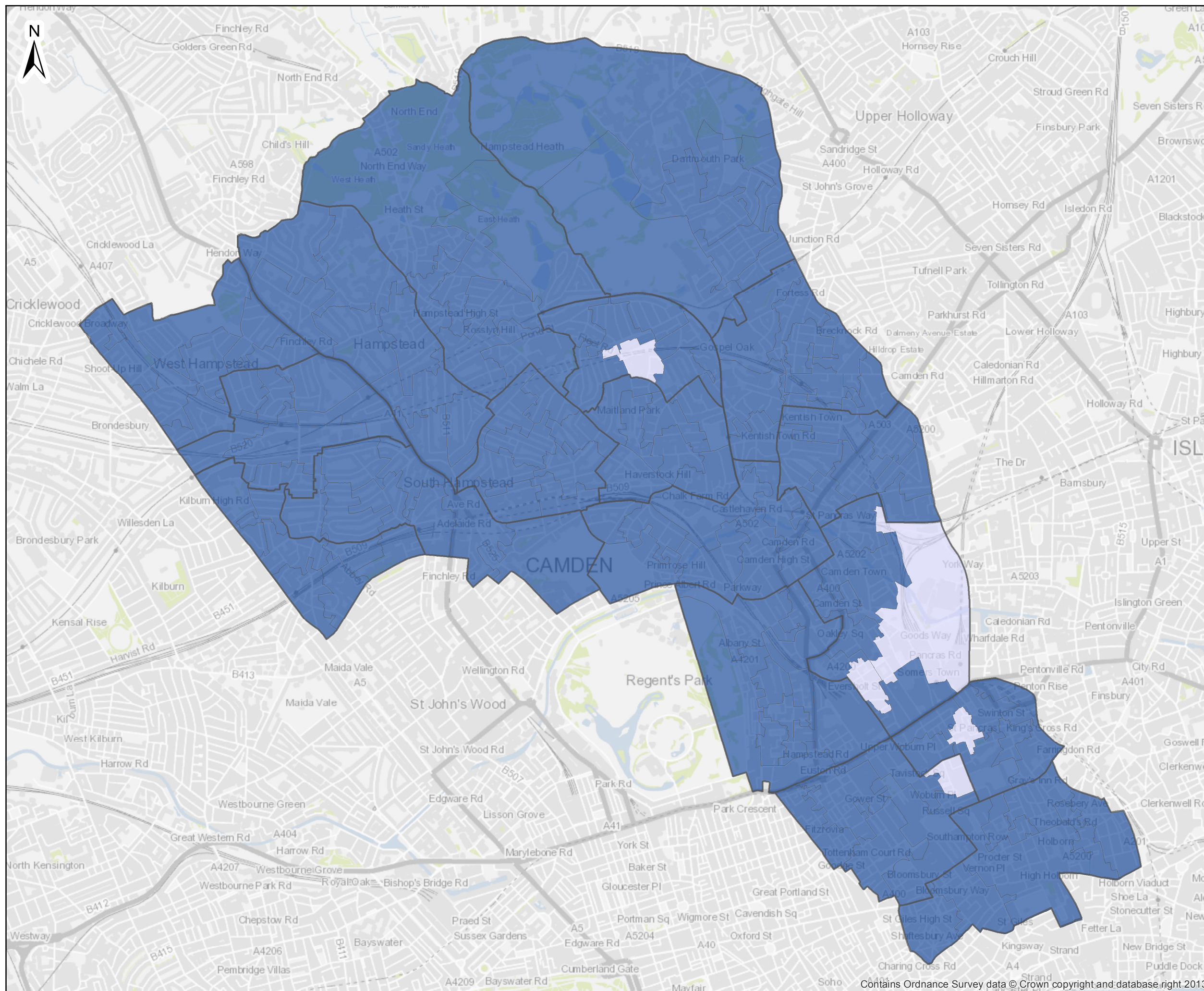




### Percentage of population in good health

- 70% - 74%
- 75% - 93%

LSOA Boundaries



**Atkins Limited ©**  
 Consulting Engineers  
 The Hub  
 500 Park Ave.  
 Bristol, South Glos.,  
 England, BS32 4RZ

Tel: +44(0)1454 662000  
 Fax: +44(0)1454 663333  
 www.atkinsglobal.com

Client

London Borough of Camden

Project

Camden Open Space Study

Title

**Figure 4.5**  
Health - Percentage of Population  
in Good Health

Sheet Size	Original Scale	Designed / Drawn	Checked	Authorised
A3	1:26,000	SJD	SWK	ZS
Date		Date	Date	Date
27/01/14		27/01/14	27/01/14	27/01/14

Drawing Number	Rev
5125421_CAM_SOC_HEA	01


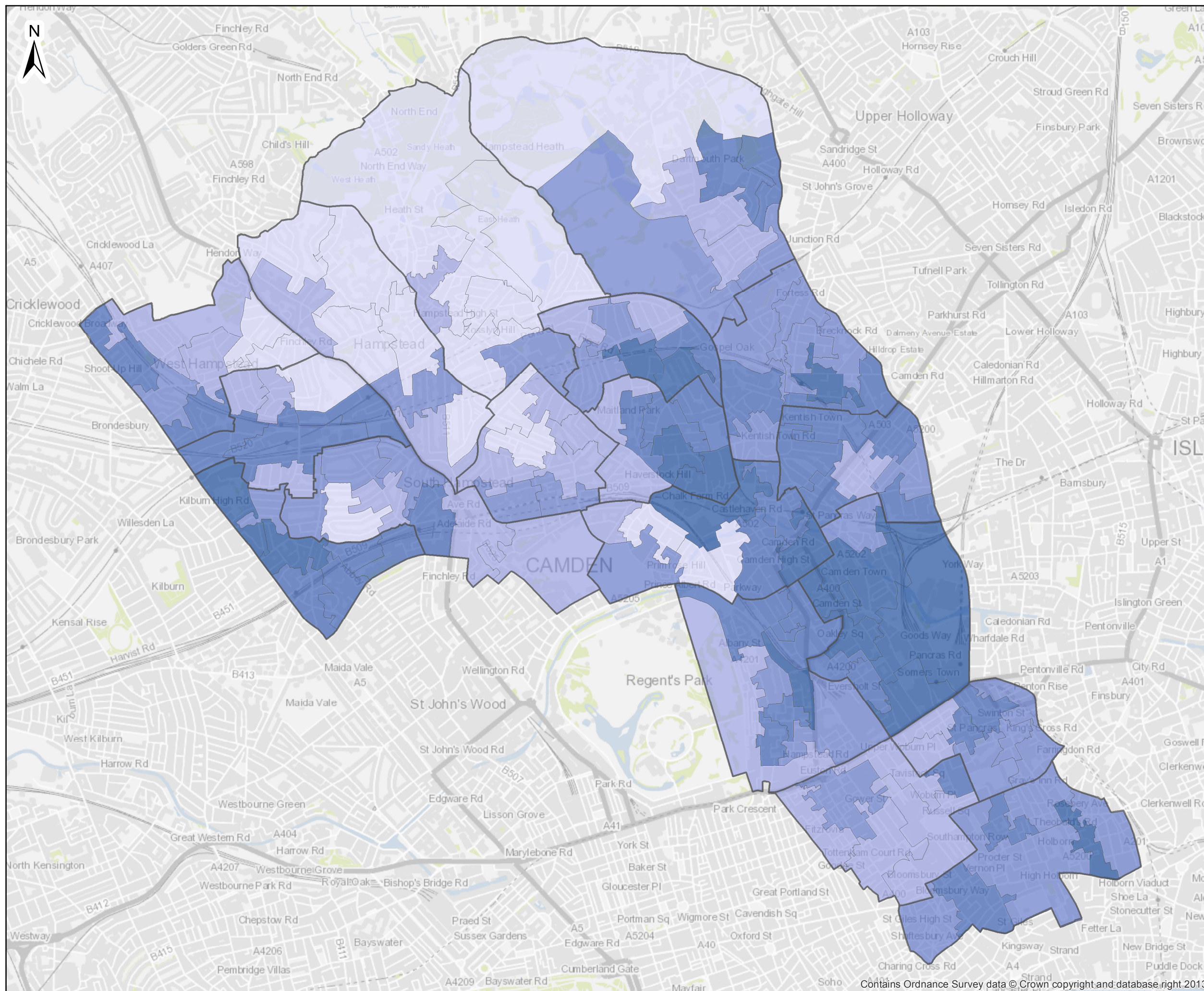




### IMD Percentage Ranking (2010)

- 0 - 20% (least deprived)
- 21 - 40%
- 41 - 60%
- 61 - 80%
- 81 - 100% (most deprived)

LSOA Boundaries



**Atkins Limited ©**  
 Consulting Engineers  
 The Hub  
 500 Park Ave,  
 Bristol, South Glos.,  
 England, BS32 4RZ

Tel: +44(0)1454 662000  
 Fax: +44(0)1454 663333  
 www.atkinsglobal.com

Client  
**London Borough of Camden**

Project  
**Camden Open Space Study**

Title  
**Figure 4.6  
 Indices of Multiple Deprivation**

Sheet Size	Original Scale	Designed / Drawn	Checked	Authorised
A3	1:26,000	SD	SWK	ZS
Date		Date	Date	Date
27/01/14		27/01/14	27/01/14	27/01/14


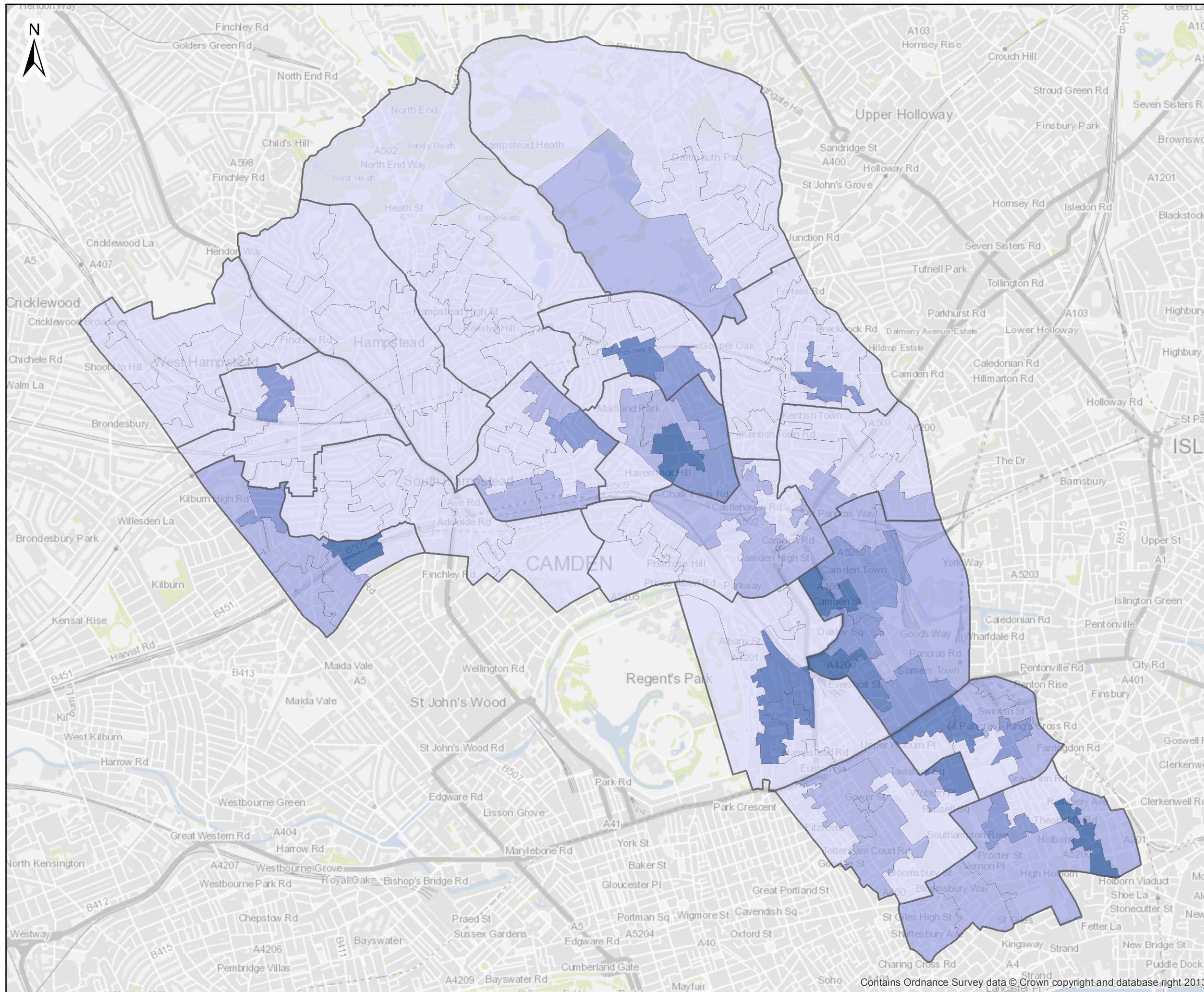
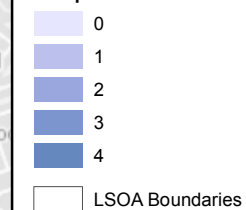
Drawing Number	Rev
5125421_CAM_SOC_IMD	01

Contains Ordnance Survey data © Crown copyright and database right 2013





### Composite Score



**Atkins Limited ©**  
 Consulting Engineers  
 The Hub  
 500 Park Ave,  
 Bristol, South Glos.,  
 England, BS32 4RZ  
 Tel: +44(0)1454 662000  
 Fax: +44(0)1454 663333  
 www.atkinsglobal.com

Client  
**London Borough of Camden**

Project  
**Camden Open Space Study**

Title  
**Figure 4.7  
 Composite Need**


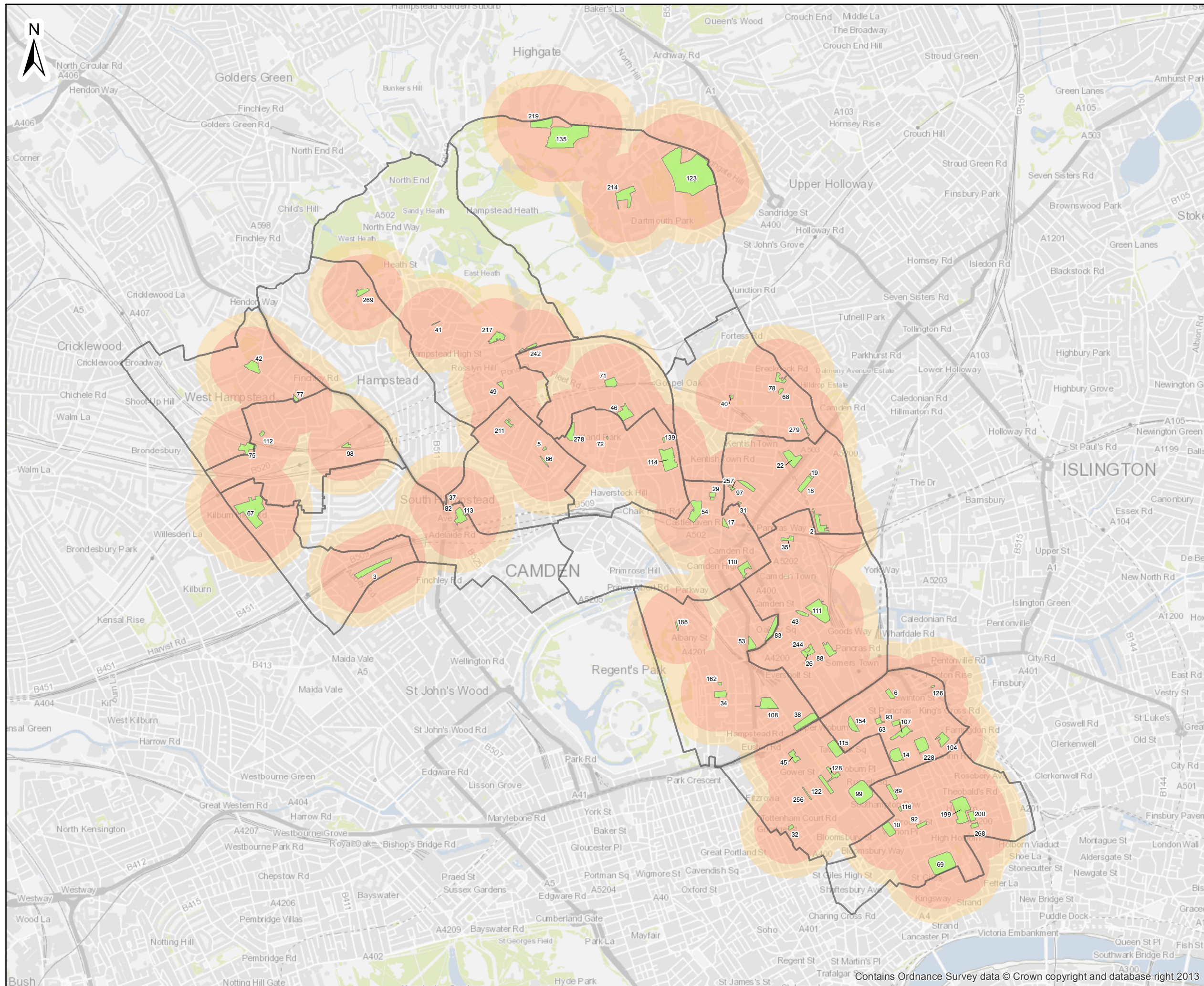
Sheet Size <b>A3</b>	Original Scale <b>1:26,000</b>	Designed / Drawn SJD	Checked SWK	Authorised ZS
Drawing Number <b>5125421_CAM_SOC_CMP</b>		Date 06/03/14	Date 06/03/14	Date 06/03/14
Rev <b>02</b>				

Contains Ordnance Survey data © Crown copyright and database right 2013





- Pocket, small local and local parks
- 280m catchment area
- 400m catchment area
- Ward boundaries



**Atkins Limited ©**  
 Consulting Engineers  
 The Hub  
 500 Park Ave,  
 Bristol, South Glos.,  
 England, BS32 4RZ  
 Tel: +44(0)1454 662000  
 Fax: +44(0)1454 663333  
 www.atkinsglobal.com

Client  
**London Borough of Camden**

Project  
**Camden Open Space Study**


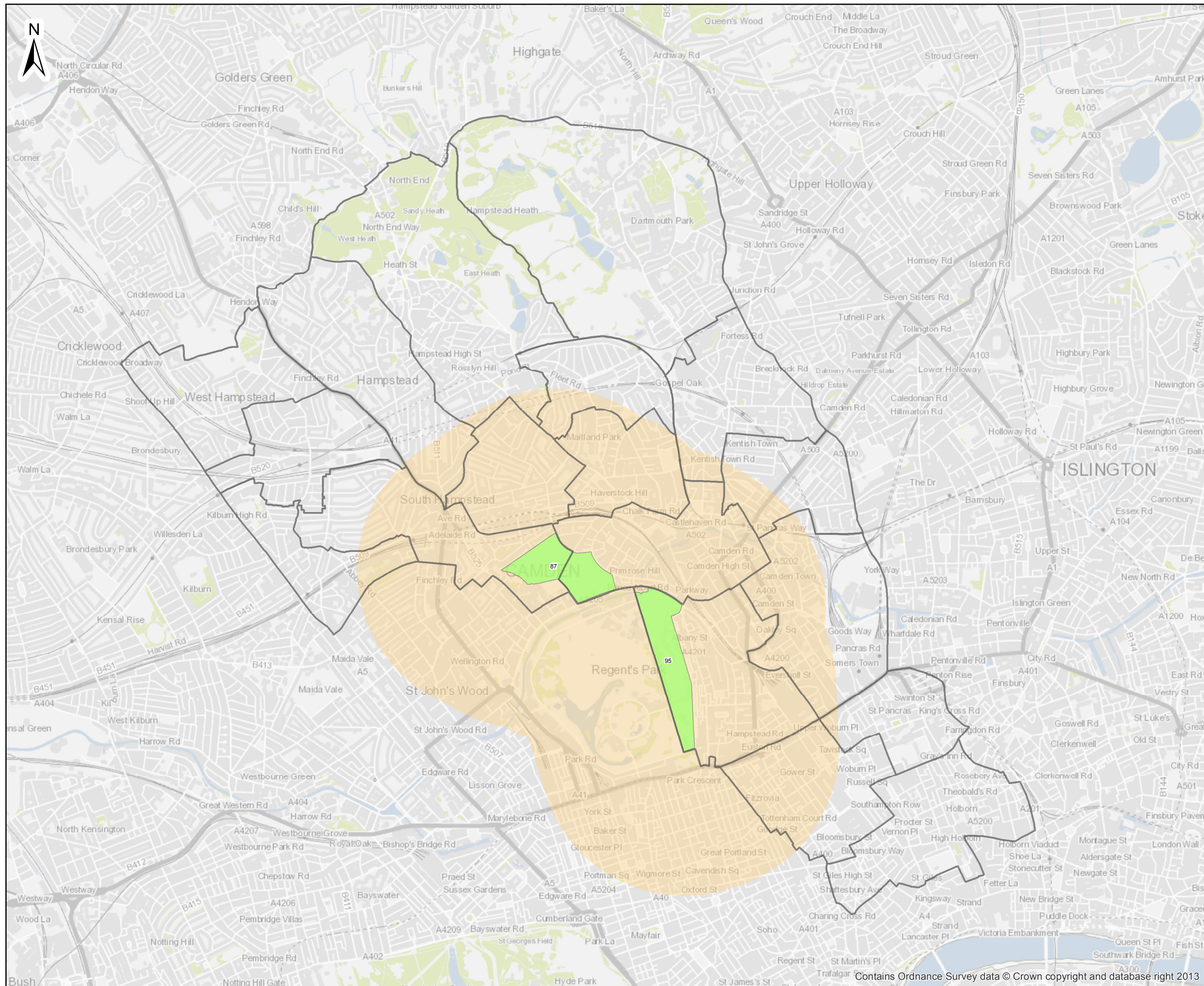
Title  
**Figure 5.1  
 Accessibility to Pocket, Small Local and  
 Local Parks**

Sheet Size	Original Scale	Designed / Drawn	Checked	Authorised
A3	1:30,000	SJD	SWK	ZS
Drawing Number		Date	Date	Date
5125421_CAM_ACC_PRK		23/01/14	23/01/14	23/01/14
Rev				01





- District parks
- 1.2km catchment area
- Ward boundaries



**Atkins Limited ©**  
 Consulting Engineers  
 The Hub  
 500 Park Ave,  
 Bristol, South Glos.,  
 England, BS32 4RZ  
 Tel: +44(0)1454 662000  
 Fax: +44(0)1454 663333  
 www.atkinsglobal.com

Client  
**London Borough of Camden**

Project  
**Camden Open Space Study**

Title  
**Figure 5.2  
 Accessibility to District Parks**

Sheet Size	Original Scale	Designed / Drawn	Checked	Authorised
A3	1:30,000	SJD	SWK	ZG
Drawing Number		Date	Date	Date
5125421_CAM_ACC_PRK		23/01/14	23/01/14	23/01/14
Rev				00

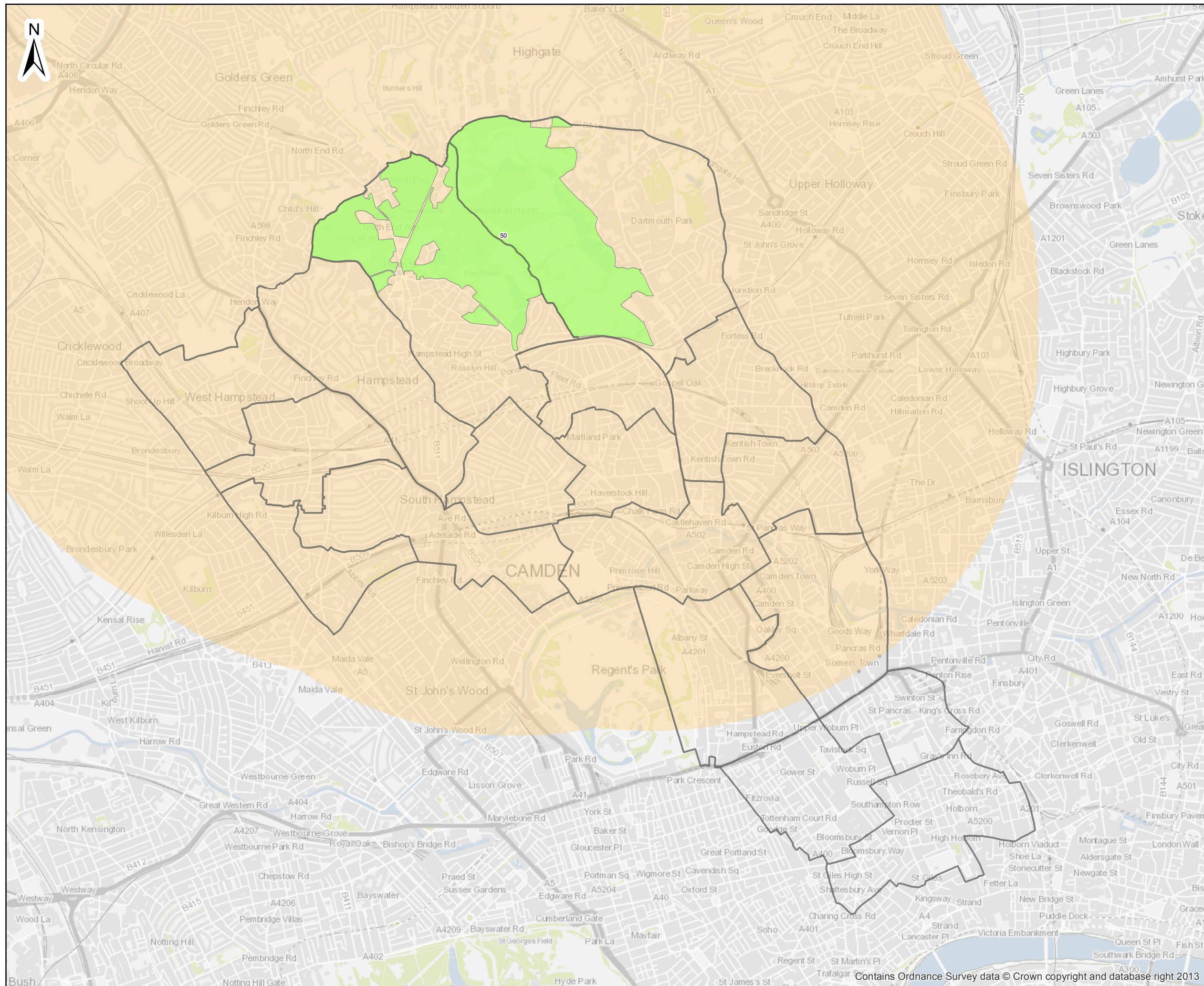
Contains Ordnance Survey data © Crown copyright and database right 2013





# ATKINS™

- Metropolitan parks
- 3.2km catchment area
- Ward boundaries



**Atkins Limited ©**  
 Consulting Engineers  
 The Hub  
 500 Park Ave,  
 Bristol, South Glos.,  
 England, BS32 4RZ

Tel: +44(0)1454 662000  
 Fax: +44(0)1454 663333  
 www.atkinsglobal.com

Client  
**London Borough of Camden**

Project  
**Camden Open Space Study**

Title  
**Figure 5.3  
 Accessibility to Metropolitan Parks**


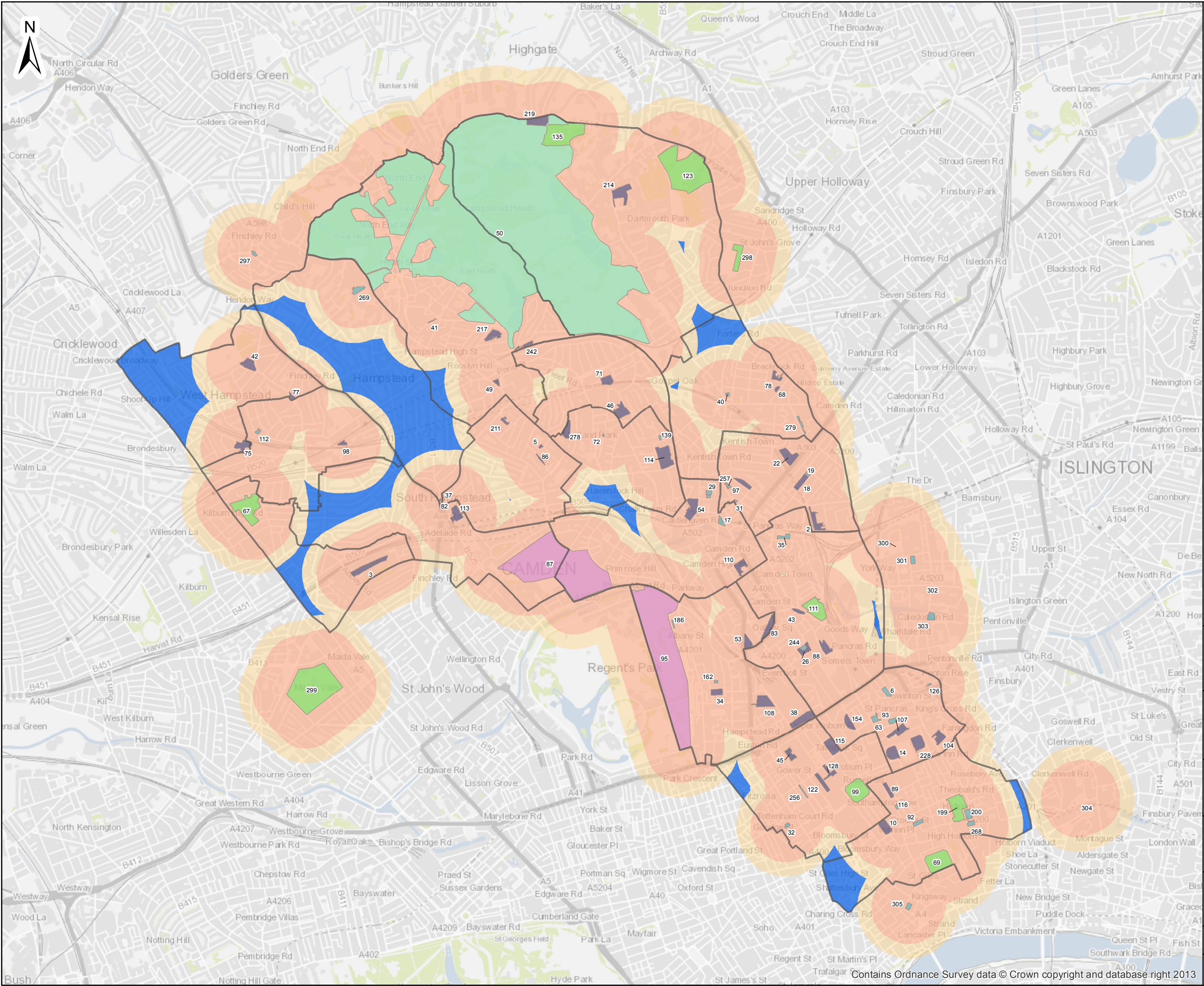
Sheet Size	Original Scale	Designed / Drawn	Checked	Authorised
A3	1:30,000	SJD	SWK	ZS
Drawing Number		Date	Date	Date
5125421_CAM_ACC_PRK		23/01/14	23/01/14	23/01/14
Rev				
				00

Contains Ordnance Survey data © Crown copyright and database right 2013





- Open Space Type**
- District Park
  - Local Park
  - Metropolitan Park
  - Pocket Park
  - Small local park/open space
  - 280m catchment area
  - 400m catchment area
  - Deficient areas
  - Ward boundaries



**Atkins Limited ©**  
 Consulting Engineers  
 The Hub  
 500 Park Ave,  
 Bristol, South Glos.,  
 England, BS32 4RZ  
 Tel: +44(0)1454 662000  
 Fax: +44(0)1454 663333  
 www.atkinsglobal.com

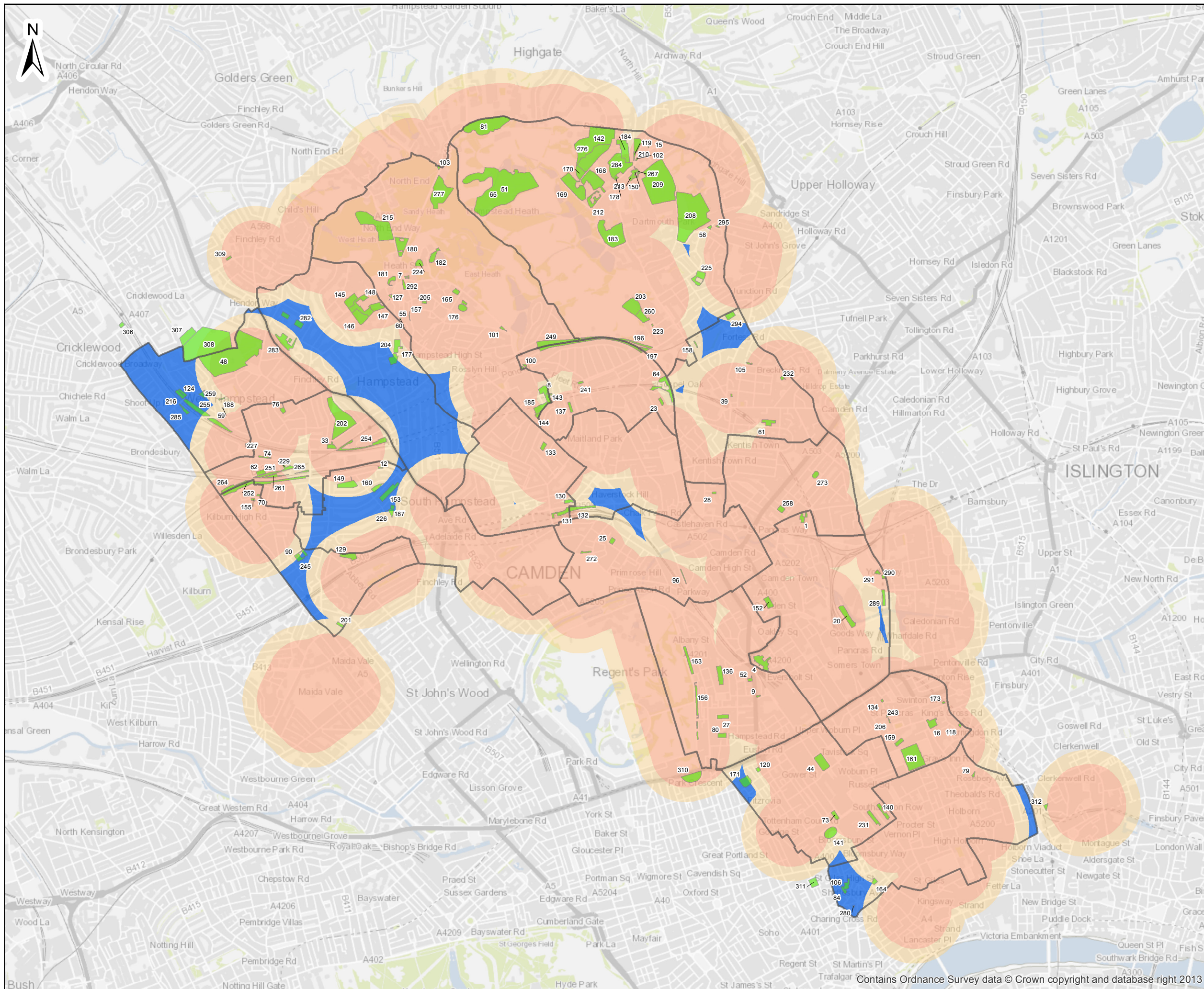
Client  
**London Borough of Camden**

Project  
**Camden Open Space Study**

Title  
**Figure 5.4  
 Areas Deficient in Access to Public Parks**

Sheet Size	Original Scale	Designed / Drawn	Checked	Authorised
A3	1:30,000	SJD	SWK	ZS
Drawing Number		Date	Date	Date
5125421_CAM_ACC_PRK		18/02/14	18/02/14	18/02/14
Rev				
				02





# ATKINS™

- Other types of Open Space
- 280m catchment area (around public parks)
- 400m catchment area (around public parks)
- Deficient areas
- Ward boundaries



**Atkins Limited ©**  
 Consulting Engineers  
 The Hub  
 500 Park Ave,  
 Bristol, South Glos.,  
 England, BS32 4RZ  
 Tel: +44(0)1454 662000  
 Fax: +44(0)1454 663333  
 www.atkinglobal.com

Client  
**London Borough of Camden**

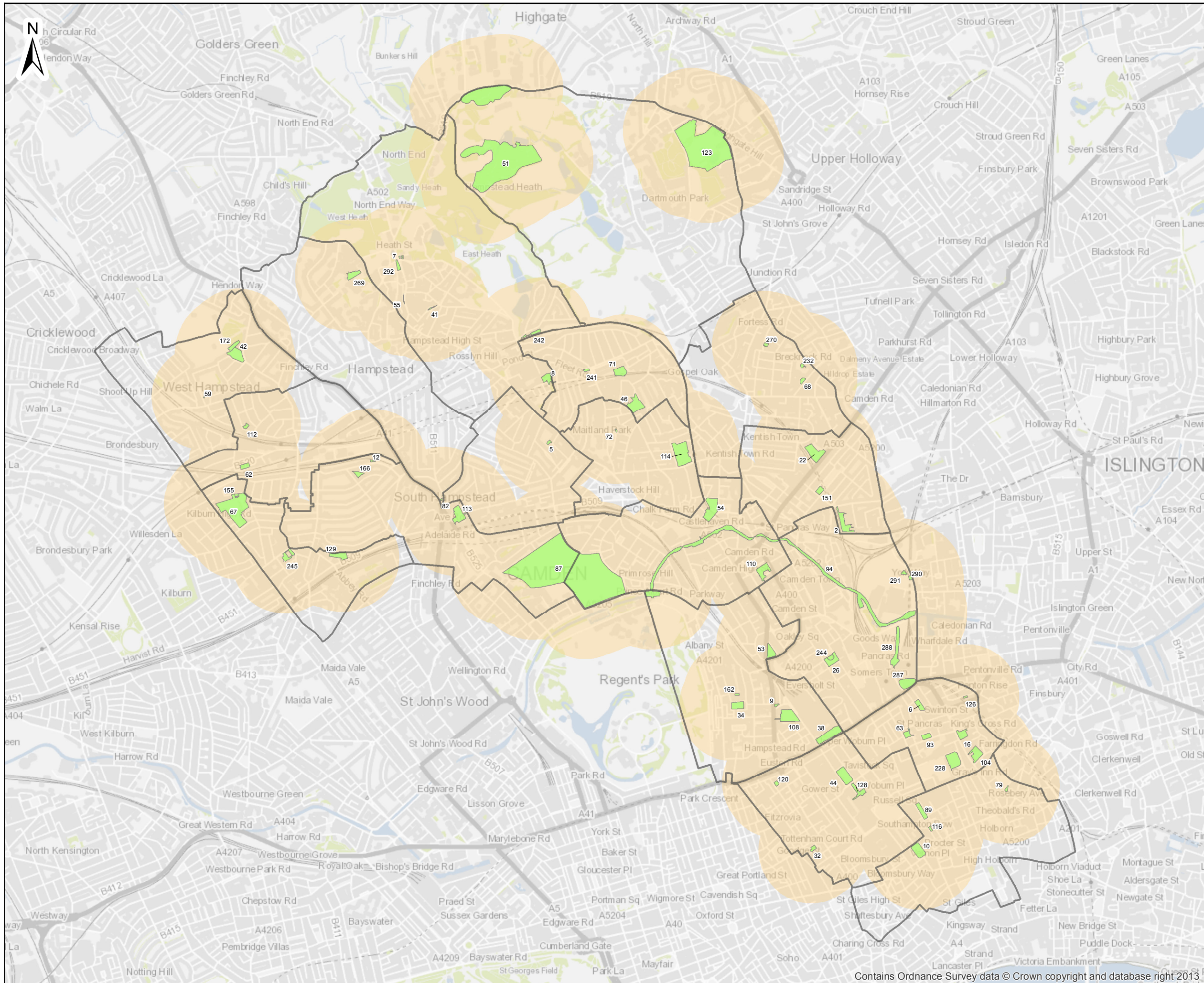
Project  
**Camden Open Space Study**

Title  
**Figure 5.5  
 Provision of Other Types of Open Space  
 within Deficiency Area**


Sheet Size	Original Scale	Designed / Drawn	Checked	Authorised
A3	1:30,000	SJD	SWK	ZS
Date		Date	Date	Date
18/02/14		18/02/14	18/02/14	18/02/14
Drawing Number				Rev
5125421_CAM_ACC_PRK				02

Contains Ordnance Survey data © Crown copyright and database right 2013





- Children's play provision
- 400m catchment area
- Ward boundaries



**Atkins Limited ©**  
 Consulting Engineers  
 The Hub  
 500 Park Ave,  
 Bristol, South Glos.,  
 England, BS32 4RZ  
 Tel: +44(0)1454 662000  
 Fax: +44(0)1454 663333  
 www.atkinsglobal.com

Client  
**London Borough of Camden**

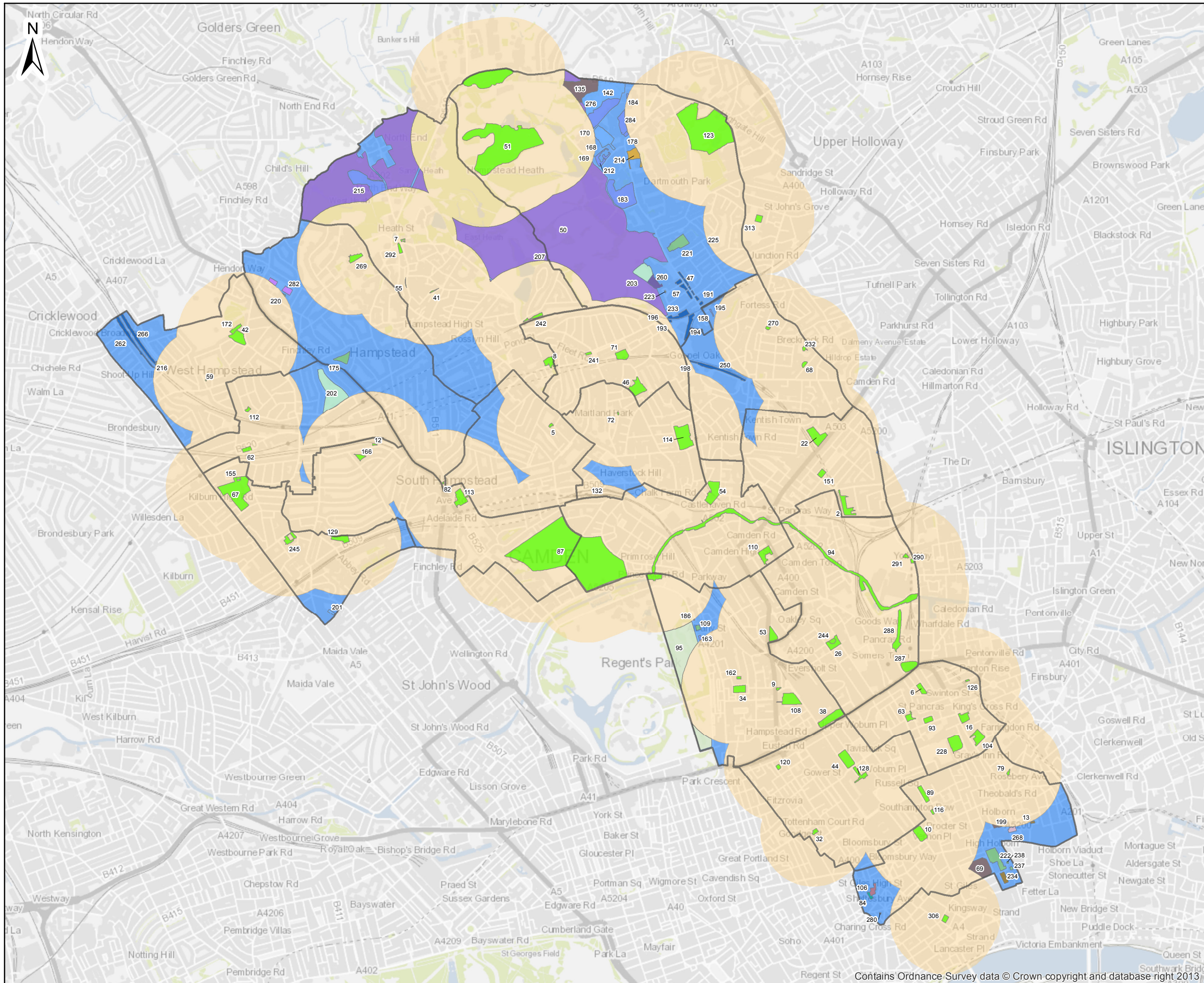
Project  
**Camden Open Space Study**

Title  
**Figure 6.1  
 Accessibility to Children's Play Provision**

Sheet Size	Original Scale	Designed / Drawn	Checked	Authorised
A3	1:28,000	SJD	SWK	ZS
Date		Date	Date	Date
23/01/14		23/01/14	23/01/14	23/01/14

Drawing Number  
**5125421\_CAM\_ACC\_CHD**      Rev  
**00**





- Children's play provision
- Open space within deficient areas (by type)**
- Metropolitan Park
- District Park
- Local Park
- Small local park/open space
- Pocket Park
- Allotments, community gardens and urban farms
- Amenity green space
- Cemeteries and chuchyards
- Civic spaces / pedestrianised areas
- Greenspaces within grounds of institution
- Linear open space / green corridors
- Natural or semi-natural urban greenspaces
- Outdoor sports facilities / playing fields (education)
- Outdoor sports facilities / playing fields (private)
- Outdoor sports facilities / playing fields (public)
- Other
- 400m catchment area
- Deficient areas
- Ward boundaries



**Atkins Limited ©**  
 Consulting Engineers  
 The Hub  
 500 Park Ave.  
 Bristol, South Glos.,  
 England, BS32 4RZ  
 Tel: +44(0)1454 662000  
 Fax: +44(0)1454 663333  
 www.atkinsglobal.com

Client  
**London Borough of Camden**

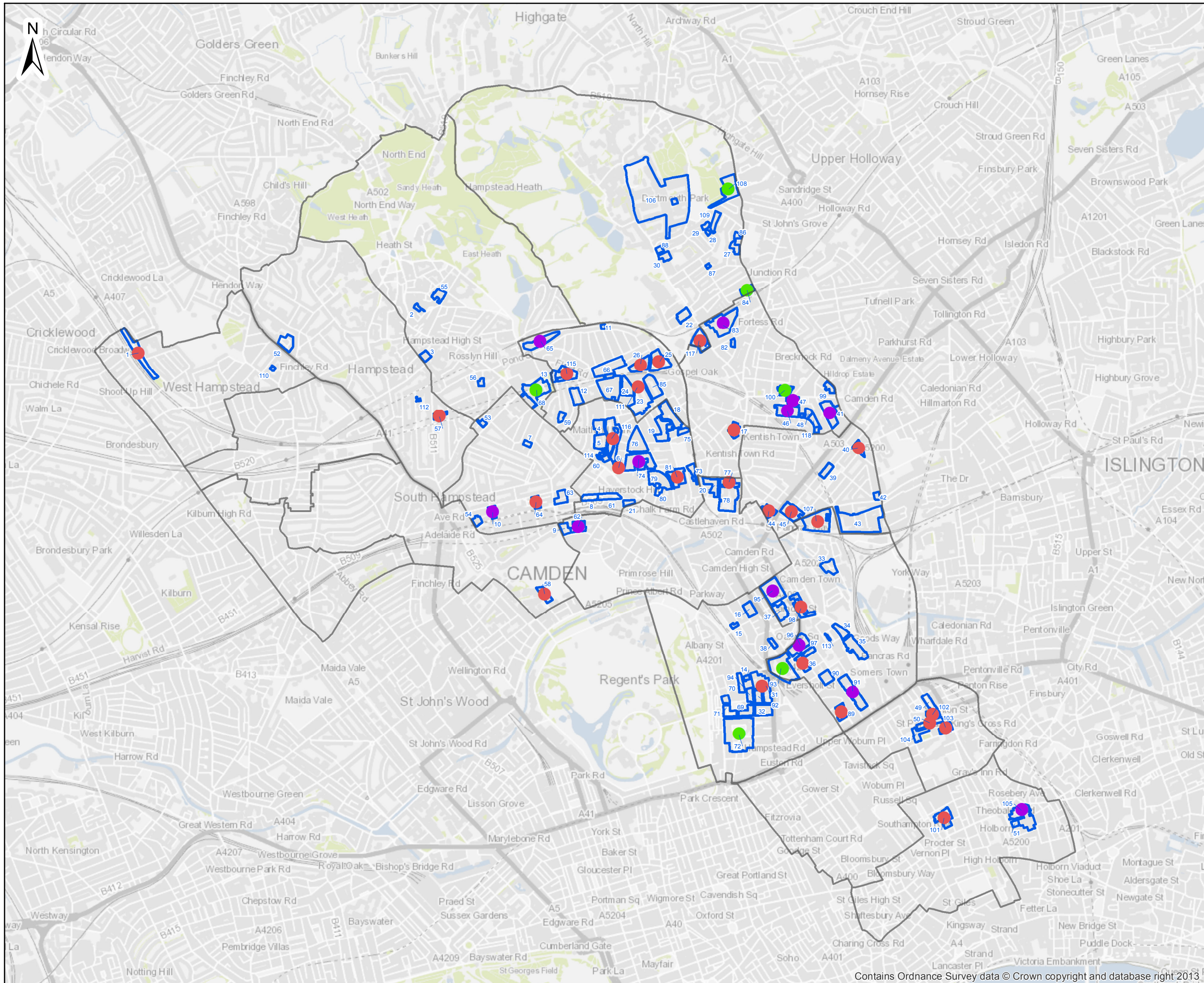
Project  
**Camden Open Space Study**

Title  
**Figure 6.2  
 Areas Deficient in Access to Children's Play Provision**

Sheet Size	Original Scale	Designed / Drawn	Checked	Authorised
A3	1:28,000	SJD	SWK	ZS
Date: 06/03/14		Date: 06/03/14		Date: 06/03/14

Drawing Number: **5125421\_CAM\_ACC\_CHD** Rev: **02**





- Childrens play provision
- Multi-use games
- Childrens play provision and multi-use games
- Housing estates (2005 survey)
- Ward boundaries



**Atkins Limited ©**  
 Consulting Engineers  
 The Hub  
 500 Park Ave,  
 Bristol, South Glos.,  
 England, BS32 4RZ  
 Tel: +44(0)1454 662000  
 Fax: +44(0)1454 663333  
 www.atkinglobal.com

Client  
**London Borough of Camden**

Project  
**Camden Open Space Study**

Title  
**Figure 6.3  
 Children's Play / Multi-Use Games Areas  
 in Housing Estates**


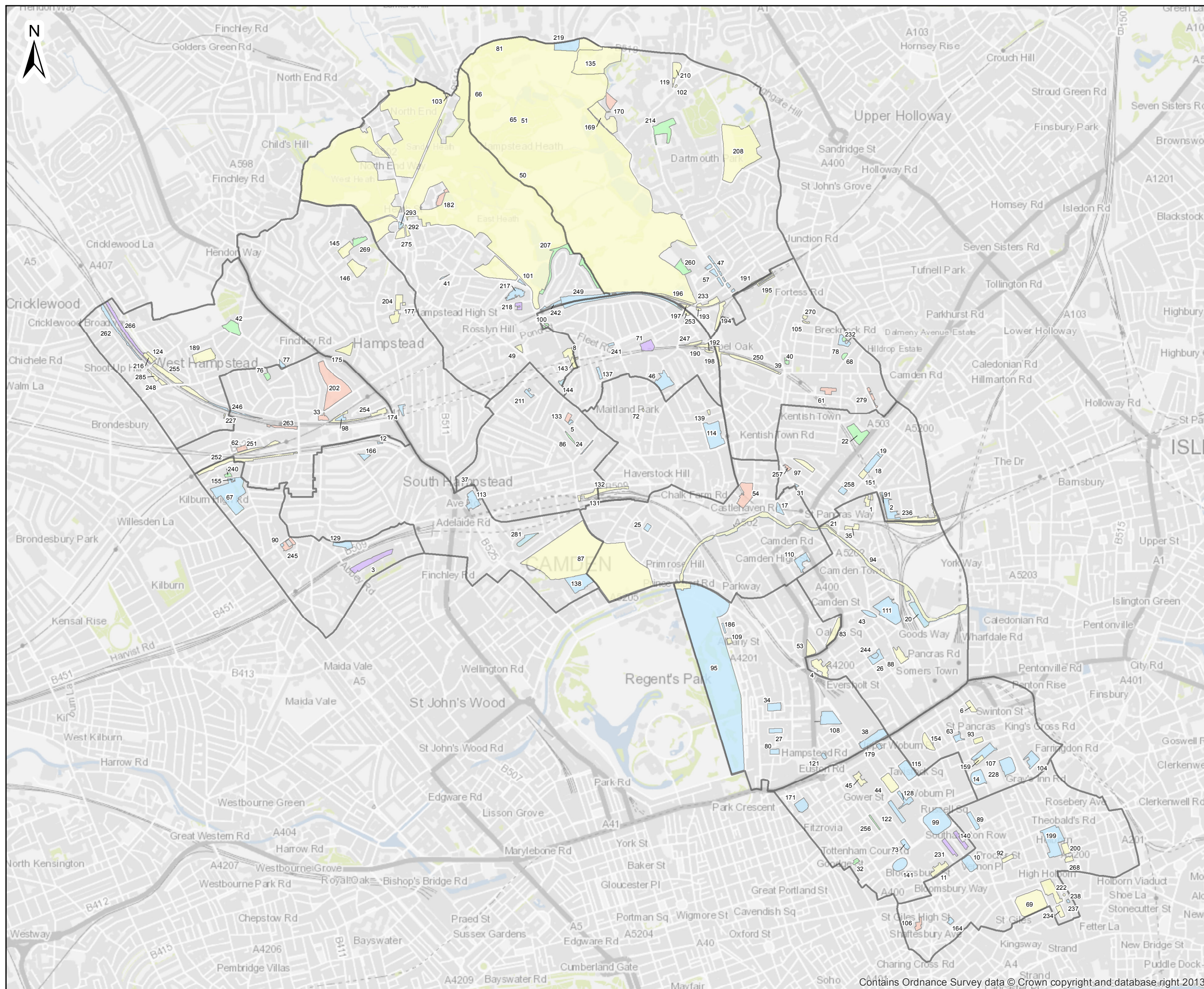
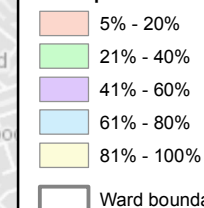
Sheet Size	Original Scale	Designed / Drawn	Checked	Authorised
A3	1:28,000	SJD	SWK	ZG
Date: 06/03/14		Date: 06/03/14	Date: 06/03/14	Date: 06/03/14

Drawing Number  
**5125421\_CAM\_ACC\_CHD**      Rev  
**01**





### % of space assessed to be Natural Greenspace



**Atkins Limited ©**  
 Consulting Engineers  
 The Hub  
 500 Park Ave.  
 Bristol, South Glos.,  
 England, BS32 4RZ

Tel: +44(0)1454 662000  
 Fax: +44(0)1454 663333  
 www.atkinsglobal.com

Client

London Borough of Camden

Project

Camden Open Space Study

Title

Figure 7.1  
Natural Greenspace Provision

Sheet Size	Original Scale	Designed / Drawn	Checked	Authorised
A3	1:26,000	SJD	SWK	ZS
Date		Date		Date
23/01/14		23/01/14		23/01/14


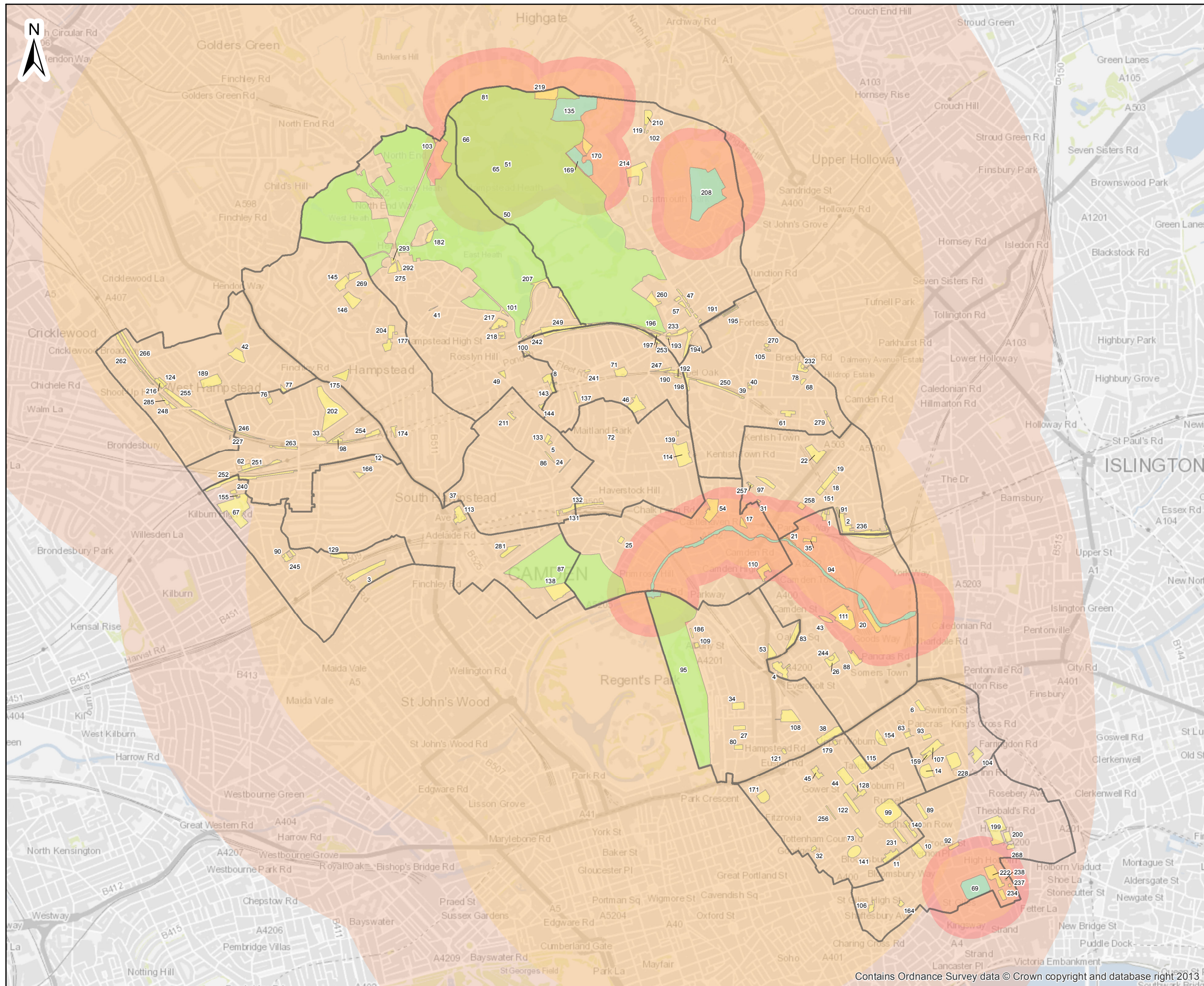
Drawing Number	Rev
5125421_CAM_NAT_GRN	00

Contains Ordnance Survey data © Crown copyright and database right 2013





- Total Natural Greenspace per Space**
- < 2 ha
  - 2 -20 ha
  - > 20 ha
  - 210m catchment area of sites 2-20ha in size
  - 300m catchment area of sites 2-20ha in size
  - 2km catchment area of sites >20ha in size
  - 3km catchment area of sites >20ha in size
  - Ward boundaries



**Atkins Limited ©**  
 Consulting Engineers  
 The Hub  
 500 Park Ave,  
 Bristol, South Glos.,  
 England, BS32 4RZ  
 Tel: +44(0)1454 662000  
 Fax: +44(0)1454 663333  
 www.atkinsglobal.com

Client  
**London Borough of Camden**







Project  
**Camden Open Space Study**

Title  
**Figure 7.2  
 Deficiencies in Natural Greenspace**





Sheet Size	Original Scale	Designed / Drawn	Checked	Authorised
A3	1:28,000	SJD	SWK	ZS
Drawing Number	Date	Date	Date	Rev
5125421_CAM_NAT_GRN	27/01/14	27/01/14	27/01/14	00




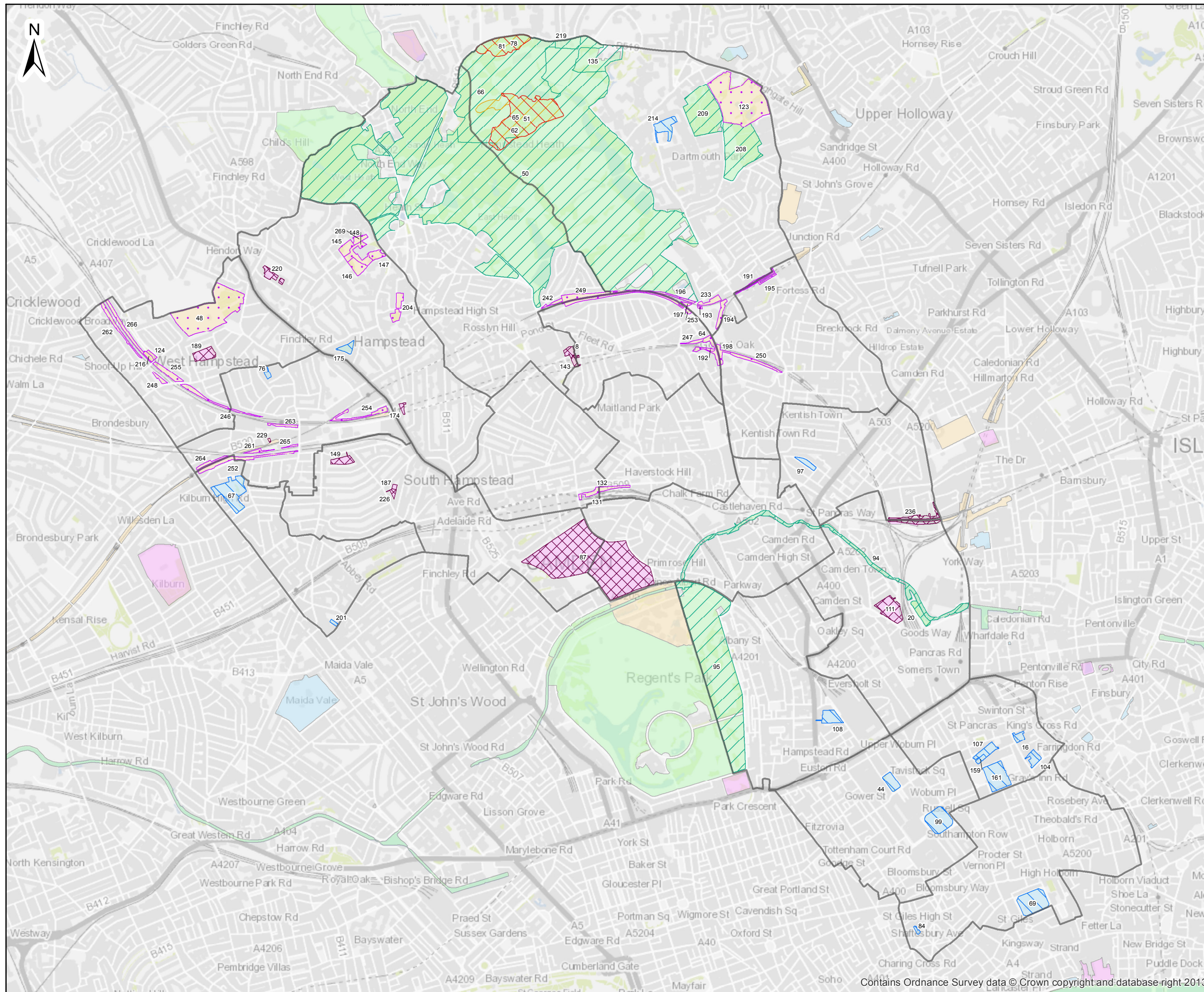


-  Open space sites located within Ancient Woodland (AW)
-  Open space sites located within Sites of Special Scientific Interest (SSSI)
-  Open space sites located within Sites of Borough Importance (Grade I)
-  Open space sites located within Sites of Borough Importance (Grade II)
-  Open space sites located within Sites of Local Importance
-  Open space sites located within Sites of Metropolitan Importance

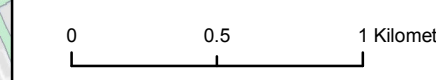
Sites of Importance for Nature Conservation (by grade)

-  Sites of Borough Importance Grade I (SINC BI)
-  Sites of Borough Importance Grade II (SINC BII)
-  Sites of Local Importance (SINC L)
-  Sites of Metropolitan Importance (SINC M)

 Ward boundaries



Copyright 2013 by GIGL and/or its suppliers. All rights reserved.



**Atkins Limited ©**  
 Consulting Engineers  
 The Hub  
 500 Park Ave,  
 Bristol, South Glos.,  
 England, BS32 4RZ

Tel: +44(0)1454 662000  
 Fax: +44(0)1454 663333  
 www.atkinsglobal.com

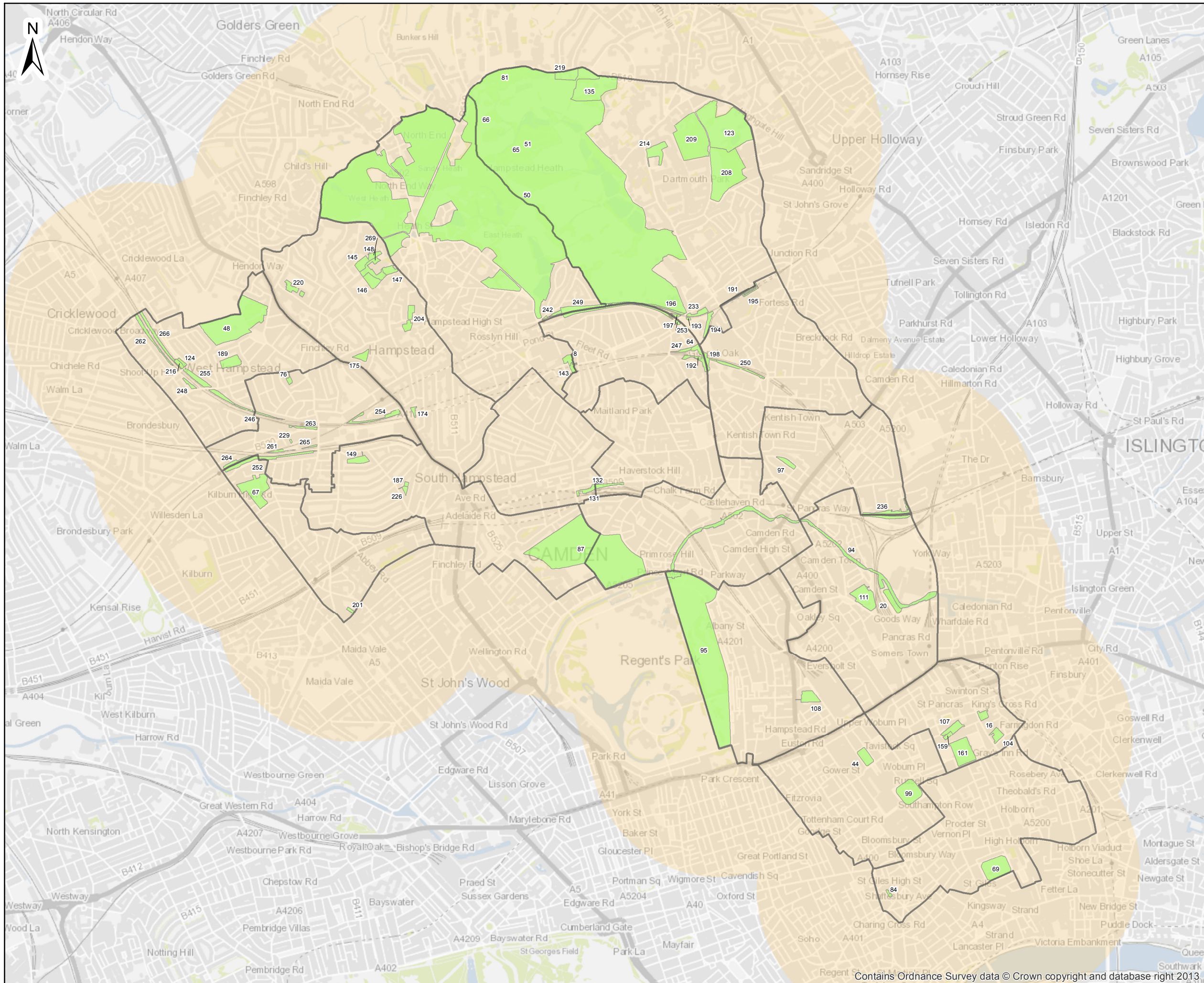
Client  
**London Borough of Camden**

Project  
**Camden Open Space Study**

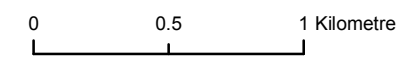
Title  
**Figure 7.3  
Distribution of Ecological Designations**

Sheet Size	Original Scale	Designed / Drawn	Checked	Authorised
A3	1:26,000	SJD	SWK	ZS
Drawing Number	Date	Date	Date	Rev
5125421_CAM_ECO_DES	07/03/14	07/03/14	07/03/14	01





- Open spaces within ecological designations
- 1km catchment area
- Ward boundaries



**Atkins Limited** ©  
 Consulting Engineers  
 The Hub  
 500 Park Ave,  
 Bristol, South Glos.,  
 England, BS32 4RZ  
 Tel: +44(0)1454 662000  
 Fax: +44(0)1454 663333  
 www.atkinglobal.com

Client  
**London Borough of Camden**

Project  
**Camden Open Space Study**

Title  
**Figure 7.4  
 Areas Deficient in Access to Ecological Designations**

Sheet Size <b>A3</b>	Original Scale <b>1:28,000</b>	Designed / Drawn SJD	Checked SWK	Authorised ZS
Date 07/03/14		Date 07/03/14	Date 07/03/14	Date 07/03/14


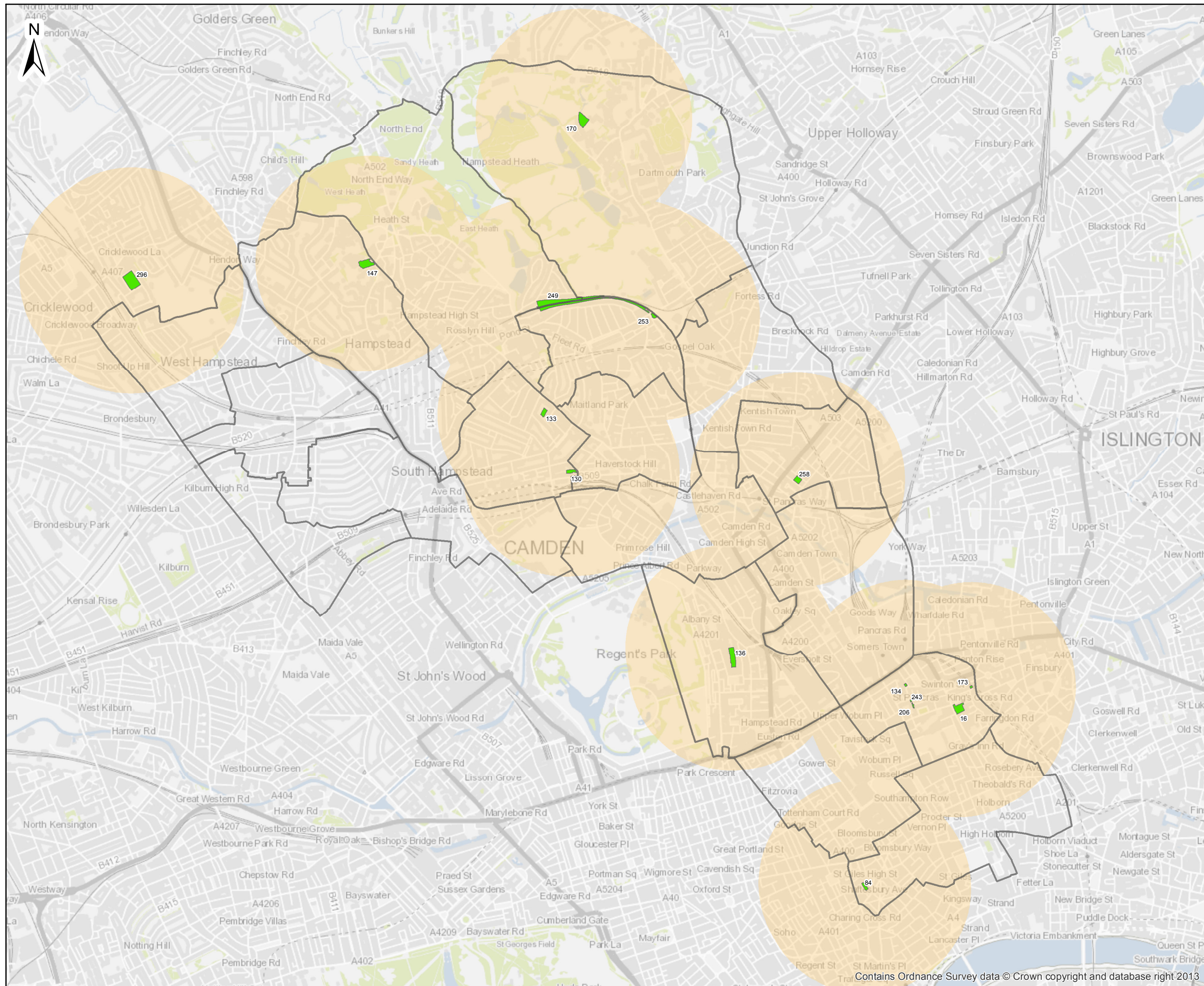
Drawing Number  
**5125421\_CAM\_ECO\_DES**      Rev  
**01**

Contains Ordnance Survey data © Crown copyright and database right 2013.





- Allotments
- 800m catchment area
- Ward boundaries



**Atkins Limited ©**  
 Consulting Engineers  
 The Hub  
 500 Park Ave,  
 Bristol, South Glos.,  
 England, BS32 4RZ  
 Tel: +44(0)1454 662000  
 Fax: +44(0)1454 663333  
 www.atkinglobal.com

Client  
**London Borough of Camden**


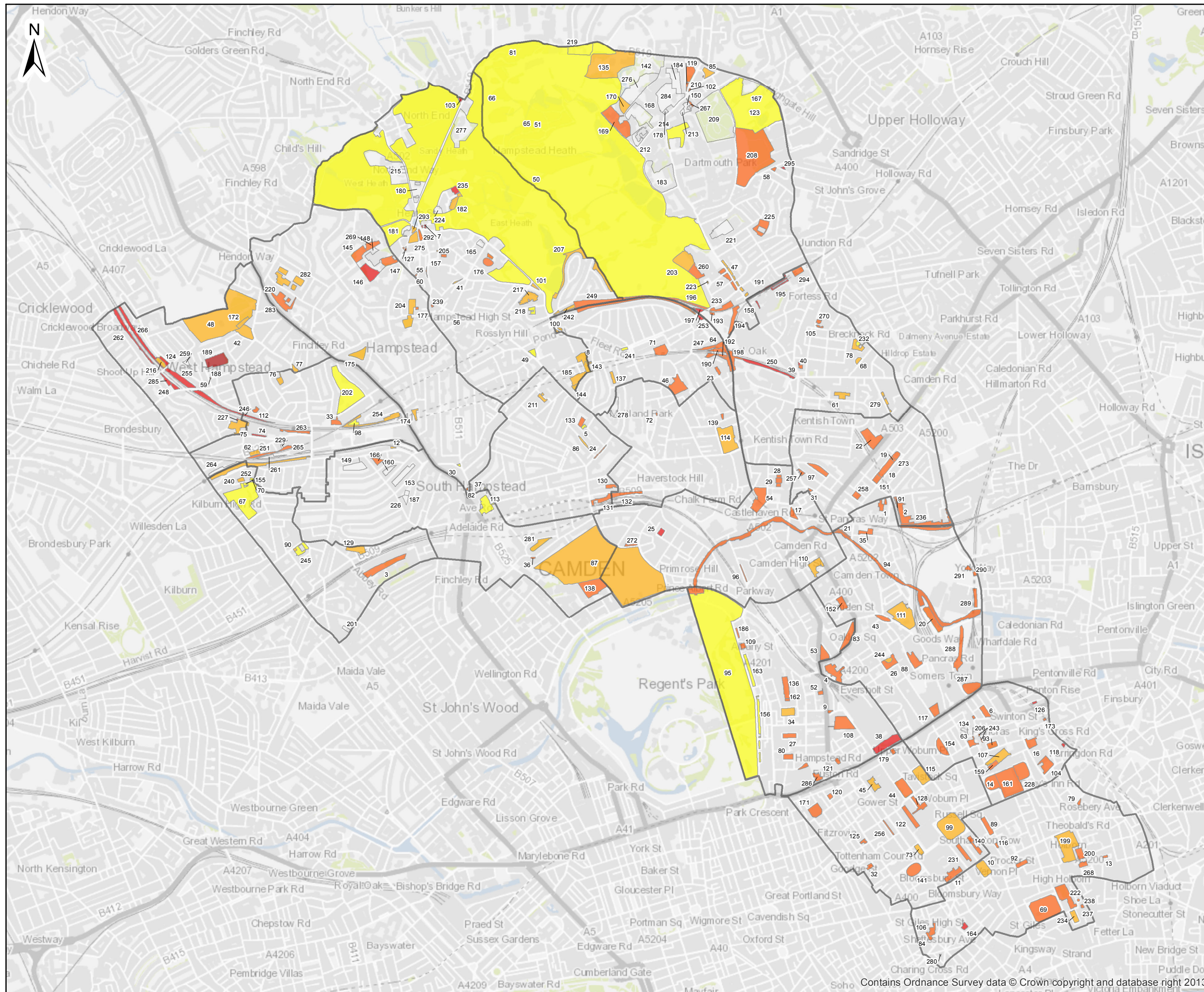
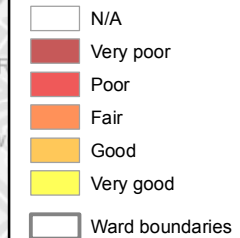
Project  
**Camden Open Space Study**

Title  
**Figure 8.1  
 Allotment Provision**

Sheet Size	Original Scale	Designed / Drawn	Checked	Authorised
A3	1:28,000	SJD	SWK	ZS
Drawing Number		Date	Date	Date
5125421_CAM_ALT_PRV		23/01/14	23/01/14	23/01/14
Rev				00



### Quality score



**Atkins Limited ©**  
 Consulting Engineers  
 The Hub  
 500 Park Ave,  
 Bristol, South Glos.,  
 England, BS32 4RZ  
 Tel: +44(0)1454 662000  
 Fax: +44(0)1454 663333  
 www.atkinsglobal.com

Client  
**London Borough of Camden**









Project  
**Camden Open Space Study**

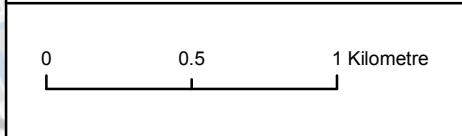
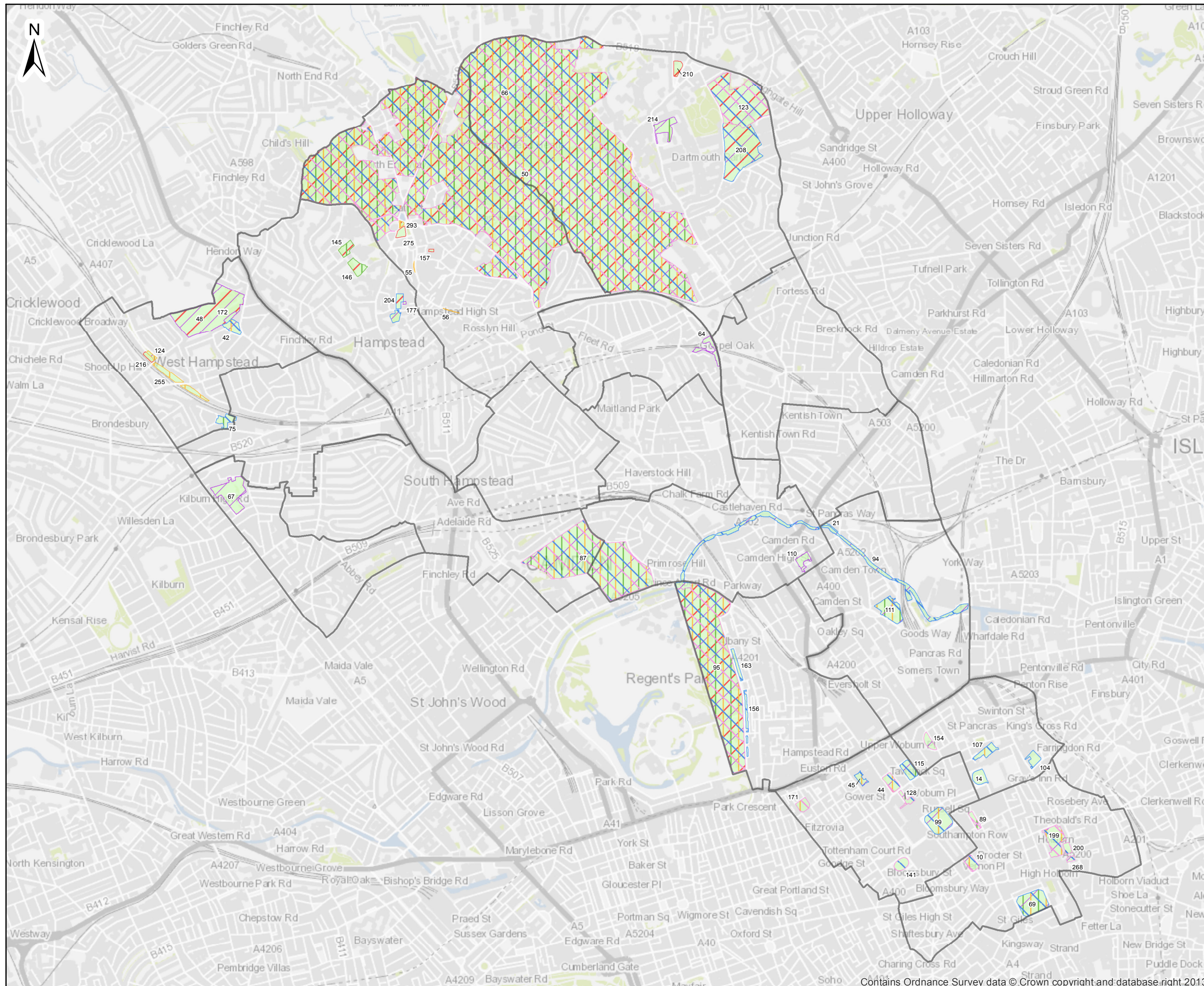
Title  
**Figure 9.1  
 Quality of Open Spaces**

Sheet Size	Original Scale	Designed / Drawn	Checked	Authorised
A3	1:26,000	SJD	SWK	ZS
Drawing Number	Date	Date	Date	Rev
5125421_CAM_OPN_QTY	23/01/14	23/01/14	23/01/14	00





-  It is clearly distinguishable from the built up area providing separation between different communities
-  It contributes to the special identity of the Borough
-  It creates a positive and significant open space experience when passed or crossed while travelling on the adjacent main road networks and railway?
-  It contributes to the sense of place of the local area
-  It helps define neighbourhoods within the urban area
-  It accommodates recognised and recognisable features of local importance (e.g. Buildings/structures, landscape, events/activities)
-  The open space fulfils a structural role
-  Ward boundaries



**Atkins Limited ©**  
 Consulting Engineers  
 The Hub  
 500 Park Ave.  
 Bristol, South Glos.,  
 England, BS32 4RZ  
 Tel: +44(0)1454 662000  
 Fax: +44(0)1454 663333  
 www.atkinsglobal.com

Client  
**London Borough of Camden**

Project  
**Camden Open Space Study**


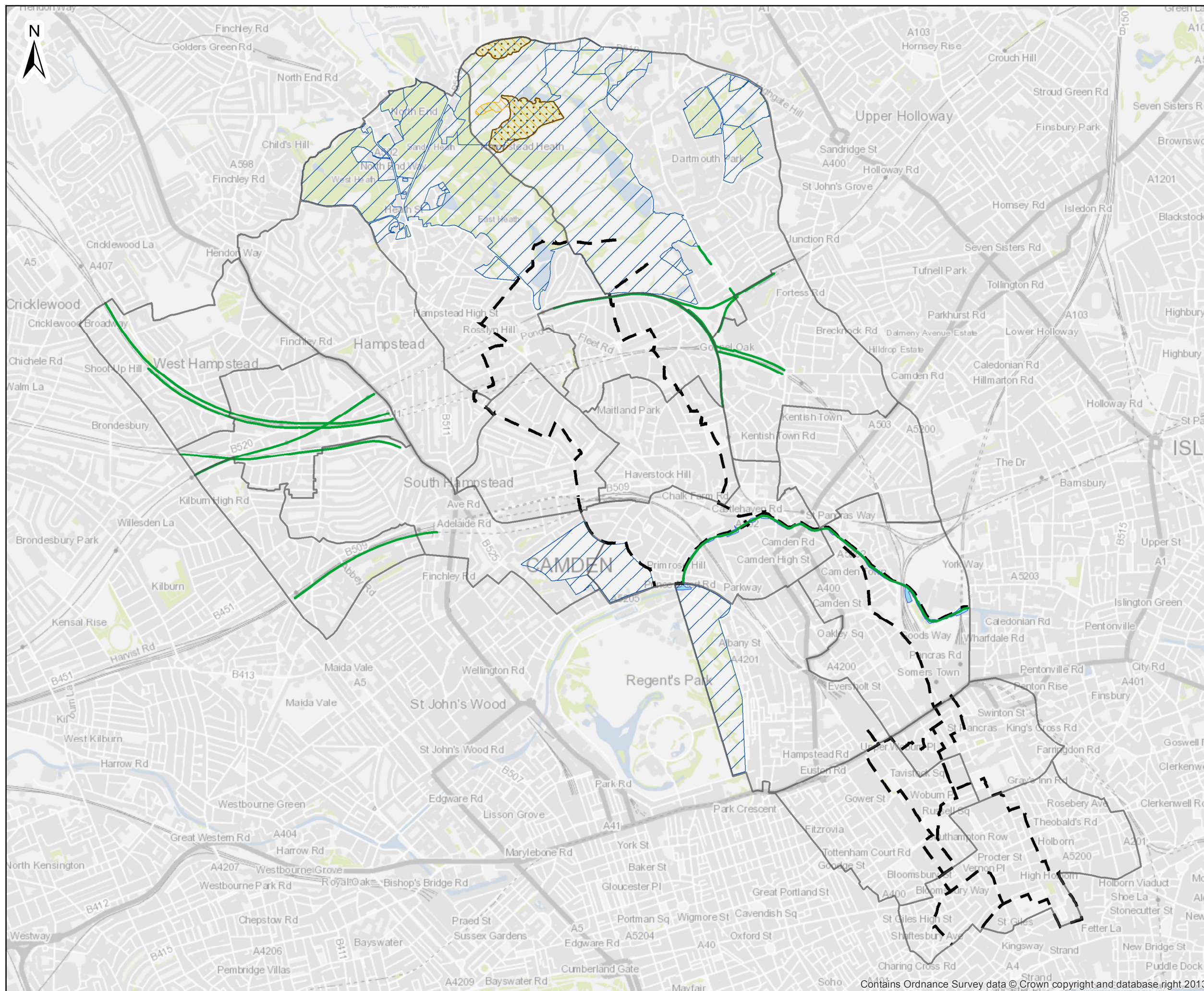
Title  
**Figure 10.1  
 Structural Role of Open Spaces**

Sheet Size	Original Scale	Designed / Drawn	Checked	Authorised
A3	1:26,000	SJD	SWK	ZS
Drawing Number		Date	Date	Date
5125421_CAM_OPN_STR		27/01/14	27/01/14	27/01/14
Rev				00





- Metropolitan walk
- Habitat corridor
- Regent's canal
- Ancient Woodland (AW)
- Sites of Special Scientific Interest (SSSI)
- Metropolitan Open Land (MOL)
- Ward boundaries



**Atkins Limited ©**  
 Consulting Engineers  
 The Hub  
 500 Park Ave,  
 Bristol, South Glos.,  
 England, BS32 4RZ  
 Tel: +44(0)1454 662000  
 Fax: +44(0)1454 663333  
 www.atkinsglobal.com

Client  
**London Borough of Camden**

Project  
**Camden Open Space Study**

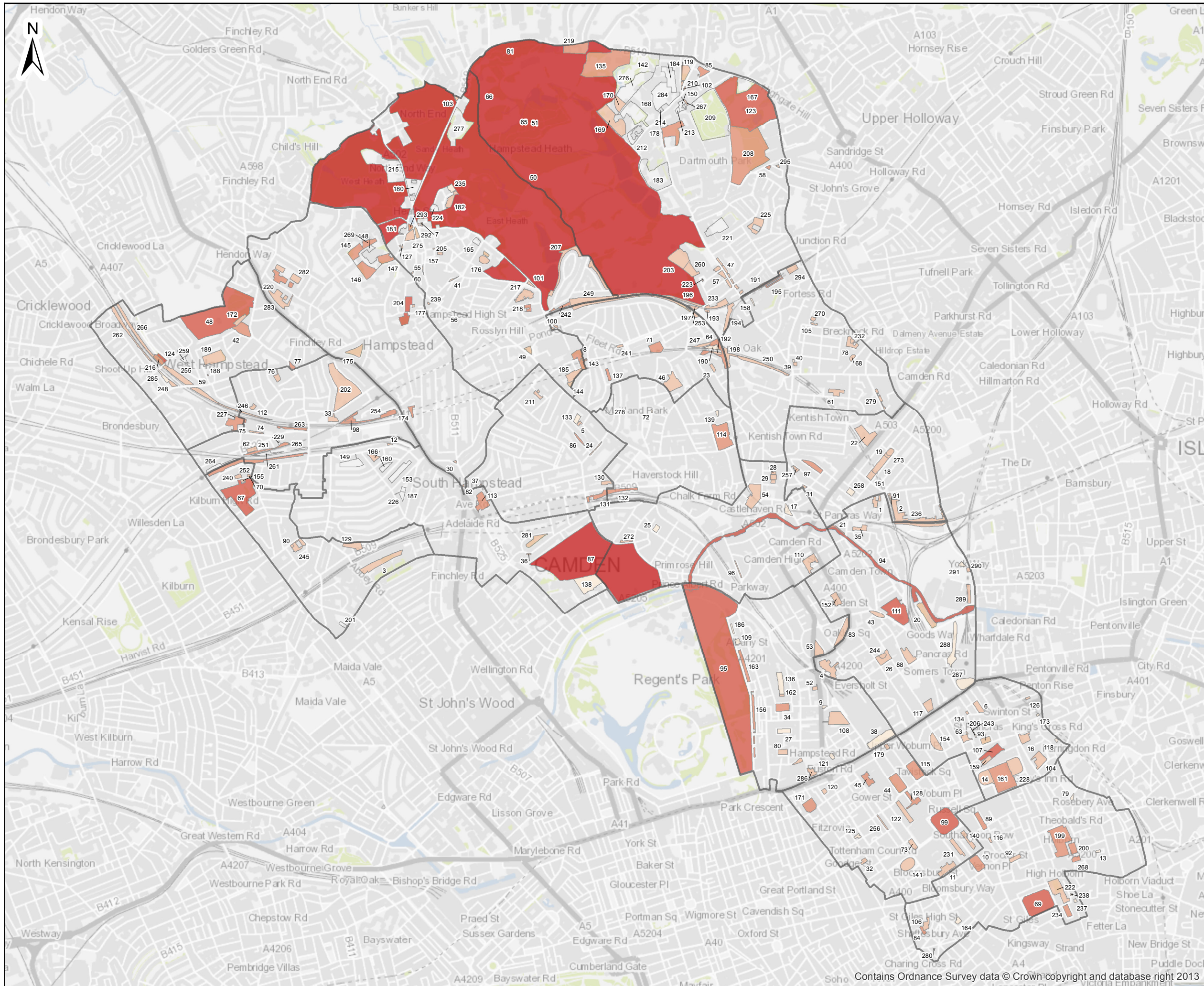
Title  
**Figure 10.2  
 Planning Designations of Open Spaces**

Sheet Size	Original Scale	Designed / Drawn	Checked	Authorised
A3	1:26,000	SJD	SWK	ZS
Drawing Number		Date	Date	Date
5125421_CAM_OPN_PLA		27/01/14	27/01/14	27/01/14

Rev	00
-----	----

Contains Ordnance Survey data © Crown copyright and database right 2013

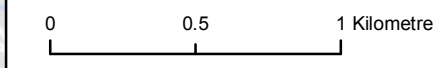




Ward boundaries

**Total Value Score**

- N/A
- 0 to 10
- 11 to 20
- 21 to 30
- 31 to 40
- 41 to 50



**Atkins Limited ©**  
 Consulting Engineers  
 The Hub  
 500 Park Ave,  
 Bristol, South Glos.,  
 England, BS32 4RZ

Tel: +44(0)1454 662000  
 Fax: +44(0)1454 663333  
 www.atkinglobal.com

Client  
**London Borough of Camden**

Project  
**Camden Open Space Study**

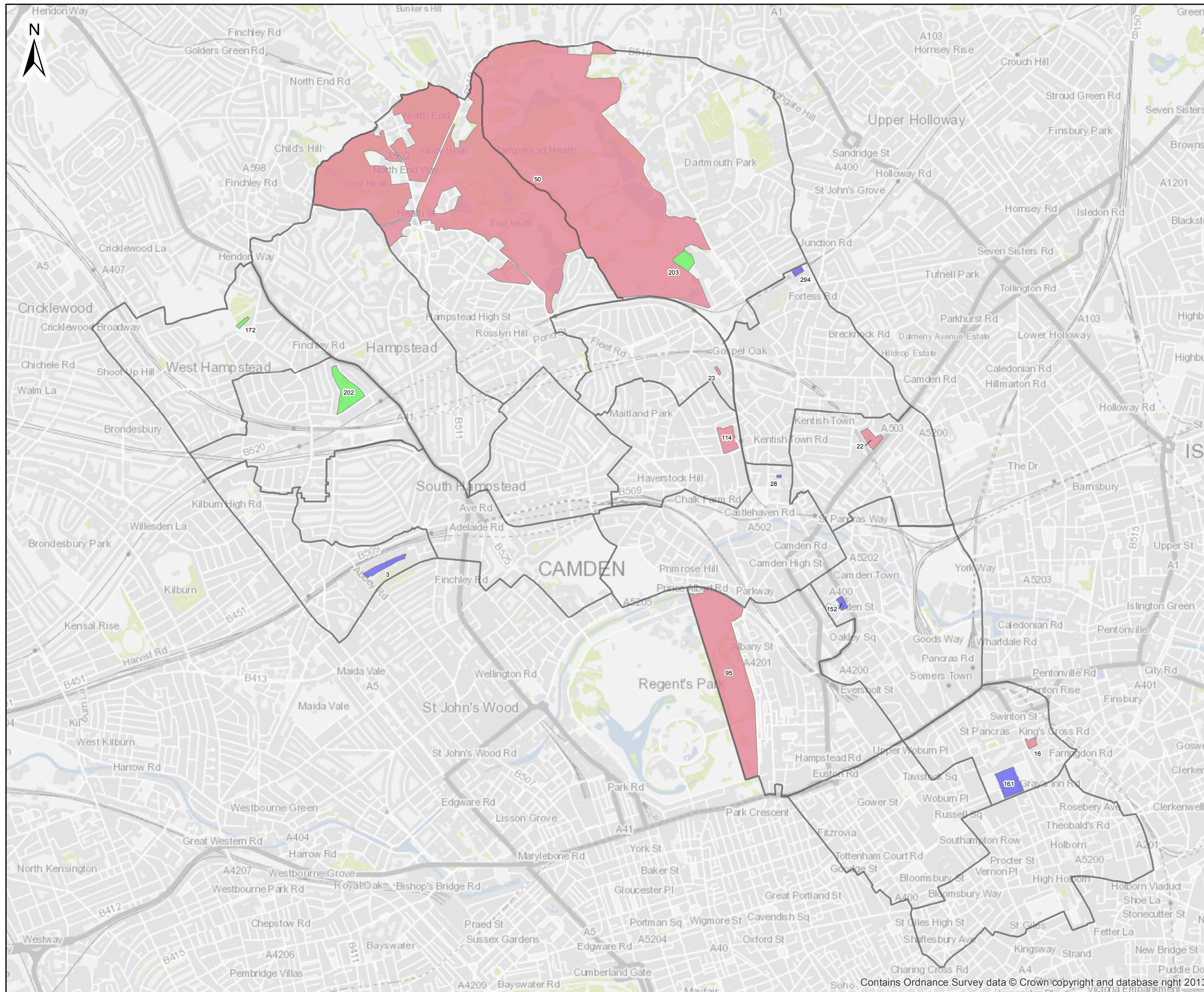
Title  
**Figure 10.5  
 Total Value Scores**

Sheet Size	Original Scale	Designed / Drawn	Checked	Authorised
A3	1:26,000	SJD	SWK	ZS
Drawing Number	Date	Date	Date	Rev
5125421_CAM_OPN_VAL	23/01/14	23/01/14	23/01/14	00





- Site Access Arrangements**
- General Public Access
  - Restrict access (e.g to clubs)
  - Shared / dual use
  - Ward boundaries



**Atkins Limited ©**  
 Consulting Engineers  
 The Hub  
 500 Park Ave,  
 Bristol, South Glos.,  
 England, BS32 4RZ  
 Tel: +44(0)1454 662000  
 Fax: +44(0)1454 663333  
 www.atkinglobal.com

Client  
**London Borough of Camden**

Project  
**Camden Open Space Study**

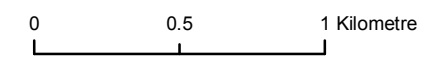
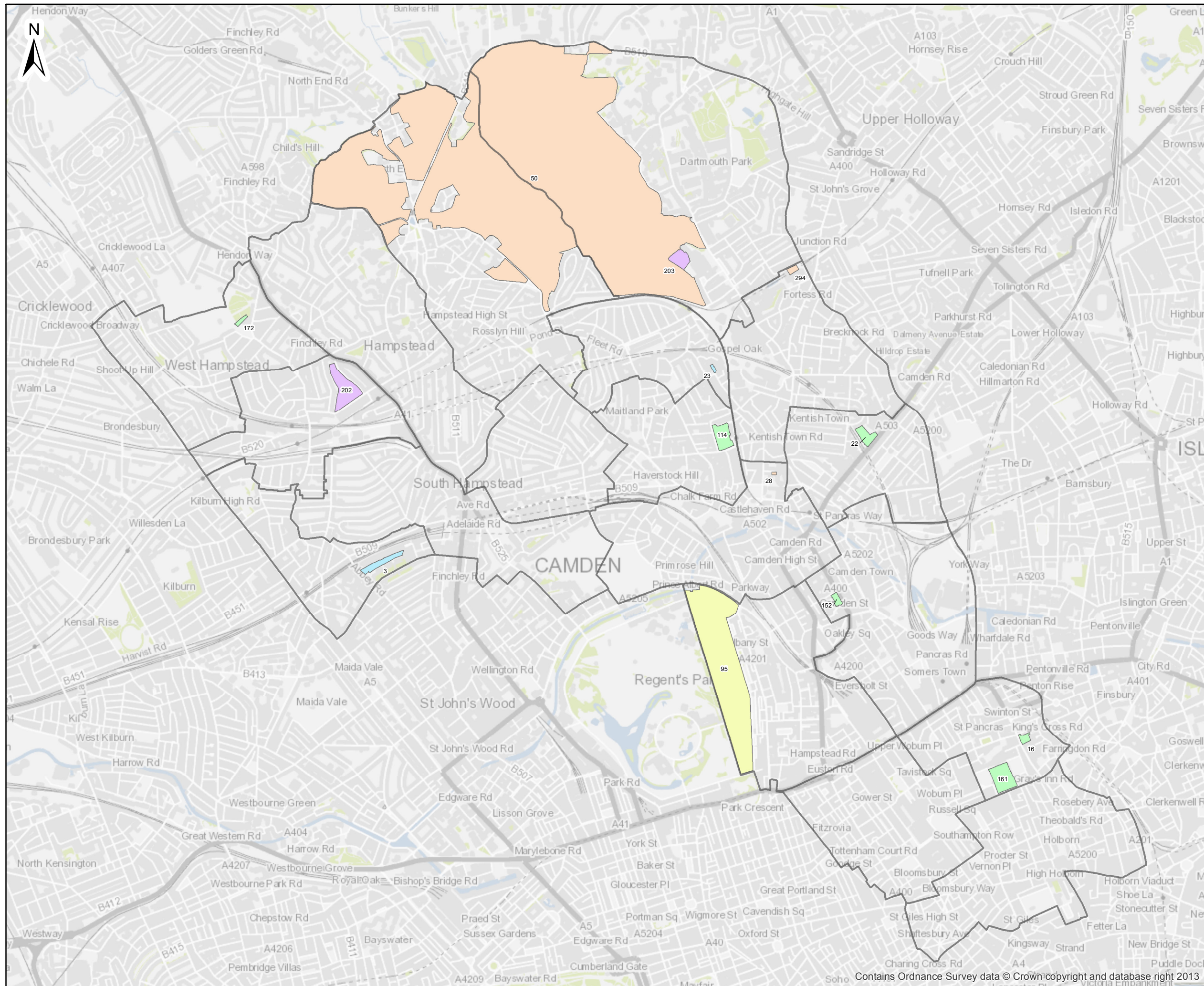
Title  
**Figure 11.1  
 Playing Field Status**

Sheet Size	Original Scale	Designed / Drawn	Checked	Authorised
A3	1:26,000	SJD	SWK	ZS
Drawing Number		Date	Date	Date
5125421_CAM_PLY_STA		23/01/14	23/01/14	23/01/14
Rev				00





- Playing pitch by type**
- Cricket (full size)
  - Football (5-a-side)
  - Football (full size)
  - Football (junior)
  - Rugby (full size)
  - Ward boundaries



**Atkins Limited ©**  
 Consulting Engineers  
 The Hub  
 500 Park Ave,  
 Bristol, South Glos.,  
 England, BS32 4RZ  
 Tel: +44(0)1454 662000  
 Fax: +44(0)1454 663333  
 www.atkinglobal.com

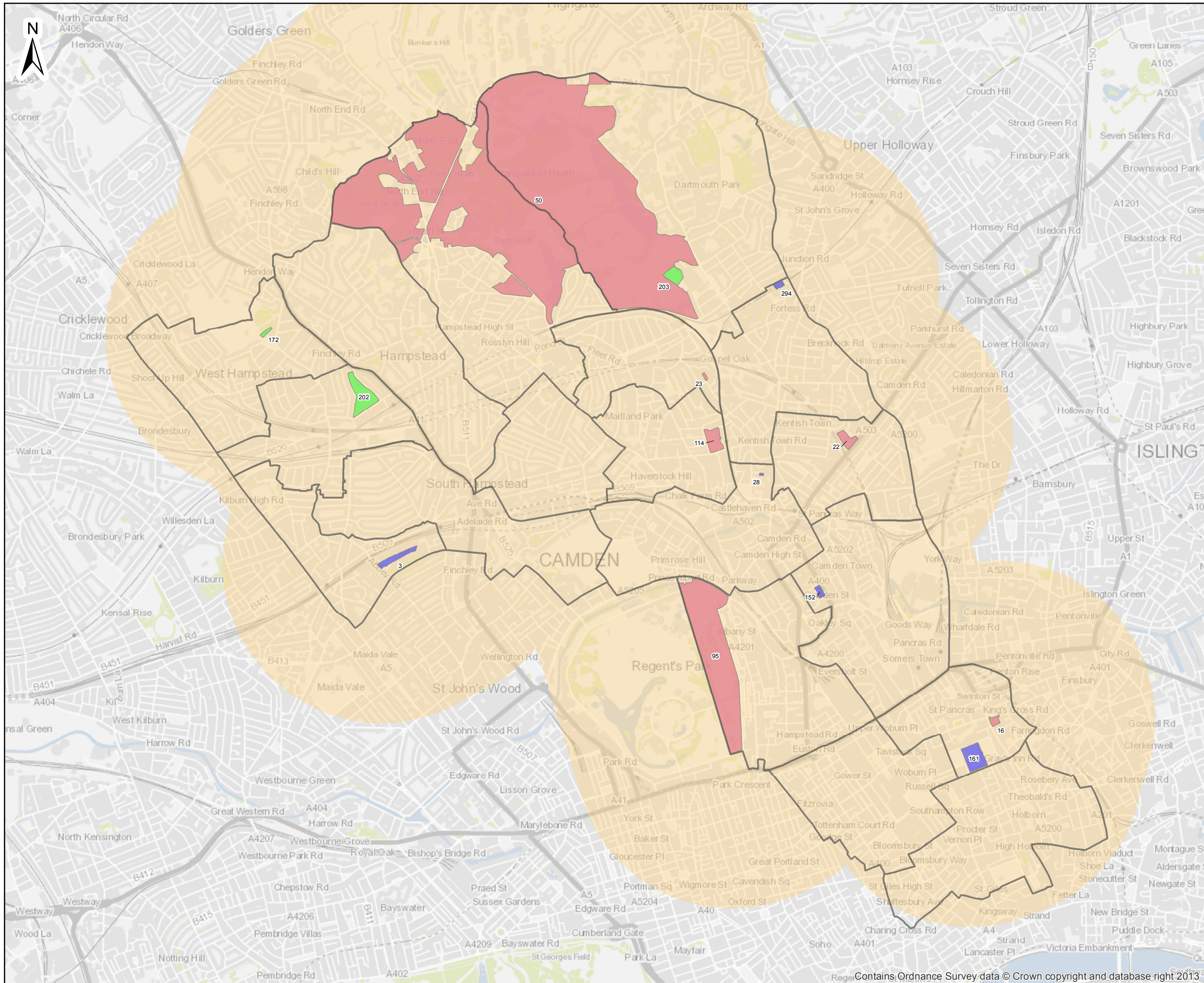
Client  
**London Borough of Camden**

Project  
**Camden Open Space Study**


Title  
**Figure 11.2  
 Playing Pitch by Type**

Sheet Size	Original Scale	Designed / Drawn	Checked	Authorised
A3	1:26,000	SJD	SWK	ZS
Drawing Number		Date	Date	Date
5125421_CAM_PLY_TYP		28/01/14	28/01/14	28/01/14
Rev				
				00





- Site Access Arrangements**
- General public access
  - Restricted access (e.g to clubs)
  - Shared / dual use
  - 1.2km catchment area
  - Ward boundaries



**Atkins Limited ©**  
 Consulting Engineers  
 The Hub  
 500 Park Ave,  
 Bristol, South Glos.,  
 England, BS32 4RZ  
 Tel: +44(0)1454 662000  
 Fax: +44(0)1454 663333  
 www.atkinsglobal.com

Client  
**London Borough of Camden**

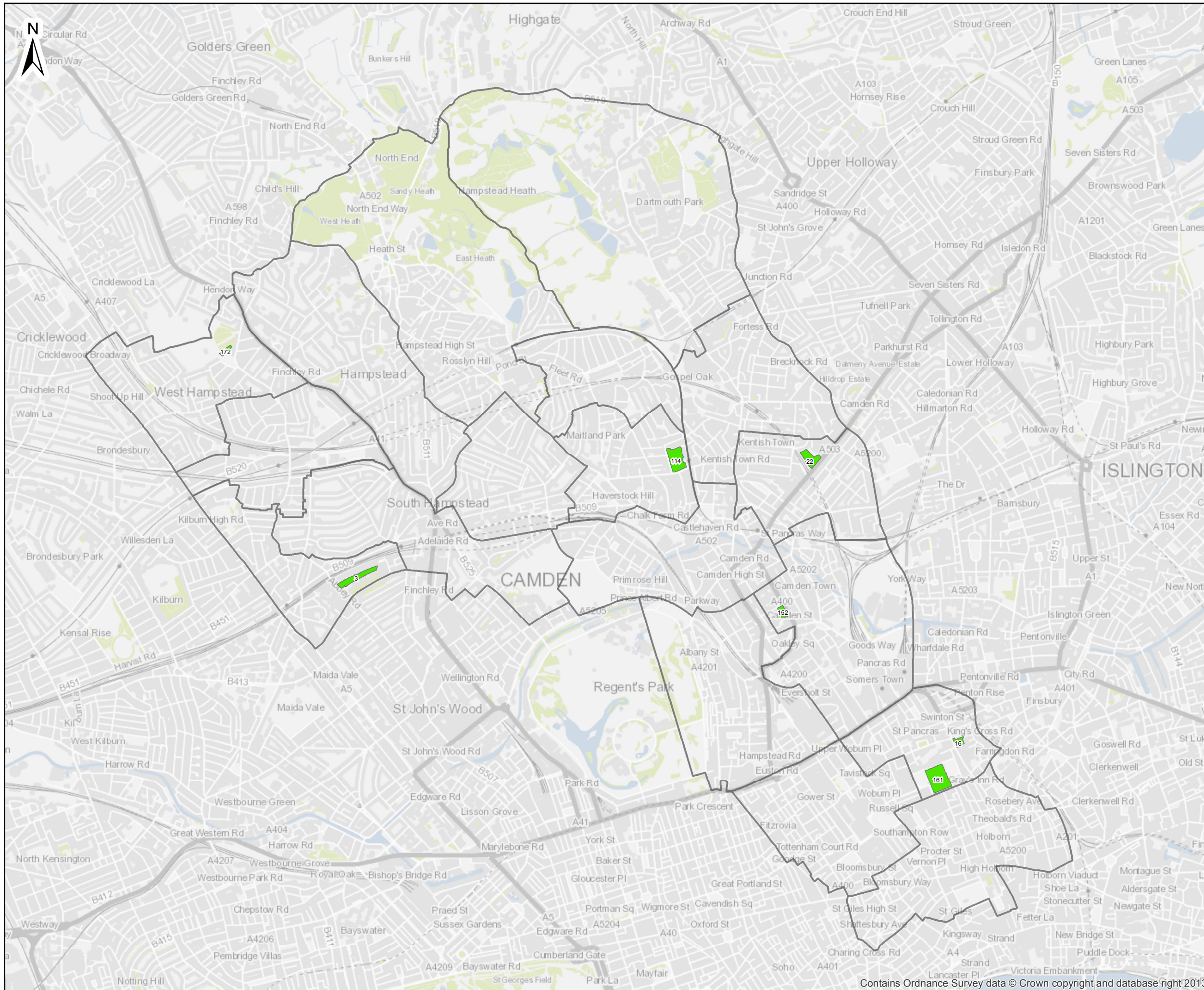
Project  
**Camden Open Space Study**

Title  
**Figure 11.3**


**Playing Field Status Catchment Areas**

Sheet Size	Original Scale	Designed / Drawn	Checked	Authorised
A3	1:28,000	SJD	SWK	ZS
Drawing Number		Date	Date	Date
5125421_CAM_PLY_STA		27/01/14	27/01/14	27/01/14
Rev				00





- Artificial turf pitches
- Ward boundaries



**Atkins Limited ©**  
 Consulting Engineers  
 The Hub  
 500 Park Ave,  
 Bristol, South Glos.,  
 England, BS32 4RZ  
 Tel: +44(0)1454 662000  
 Fax: +44(0)1454 663333  
 www.atkinsglobal.com

Client

London Borough of Camden

Project

Camden Open Space Study

Title

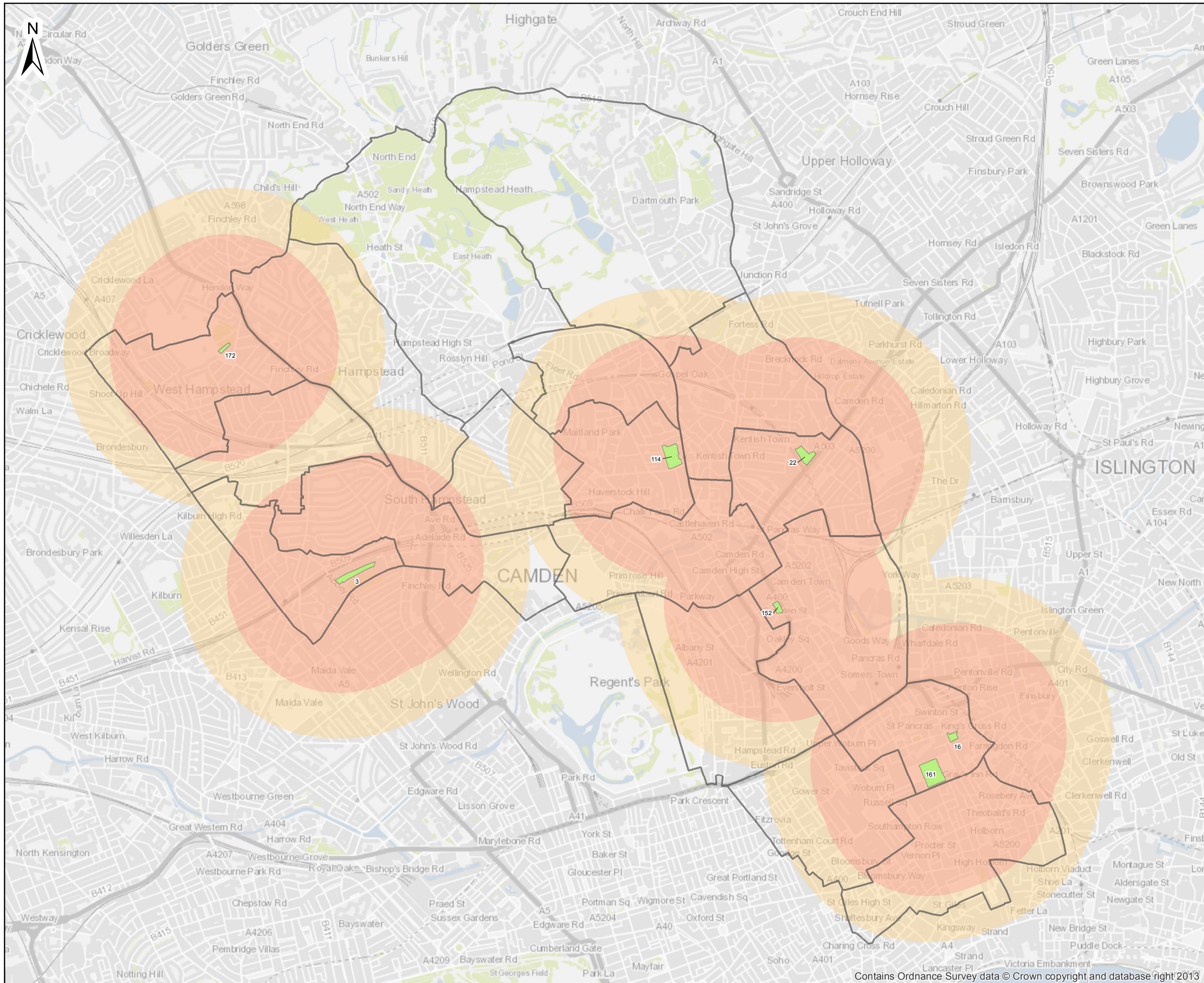
**Figure 11.4**  
 Provision of Artificial Turf Pitches

Sheet Size	Original Scale	Designed / Drawn	Checked	Authorised
A3	1:28,000	SJD	SWK	ZS
		Date 06/03/14	Date 06/03/14	Date 06/03/14


Drawing Number	Rev
5125421_CAM_ACC_TRF	00

Contains Ordnance Survey data © Crown copyright and database right 2013





- Pocket, small local and local parks
- 840m catchment area
- 1200m catchment area
- Ward boundaries



**Atkins Limited ©**  
 Consulting Engineers  
 The Hub  
 500 Park Ave,  
 Bristol, South Glos.,  
 England, BS32 4RZ  
 Tel: +44(0)1454 662000  
 Fax: +44(0)1454 663333  
 www.atkinsglobal.com

Client  
**London Borough of Camden**

Project  
**Camden Open Space Study**

Title  
**Figure 11.5  
 Accessibility to Artificial Turf Pitches**


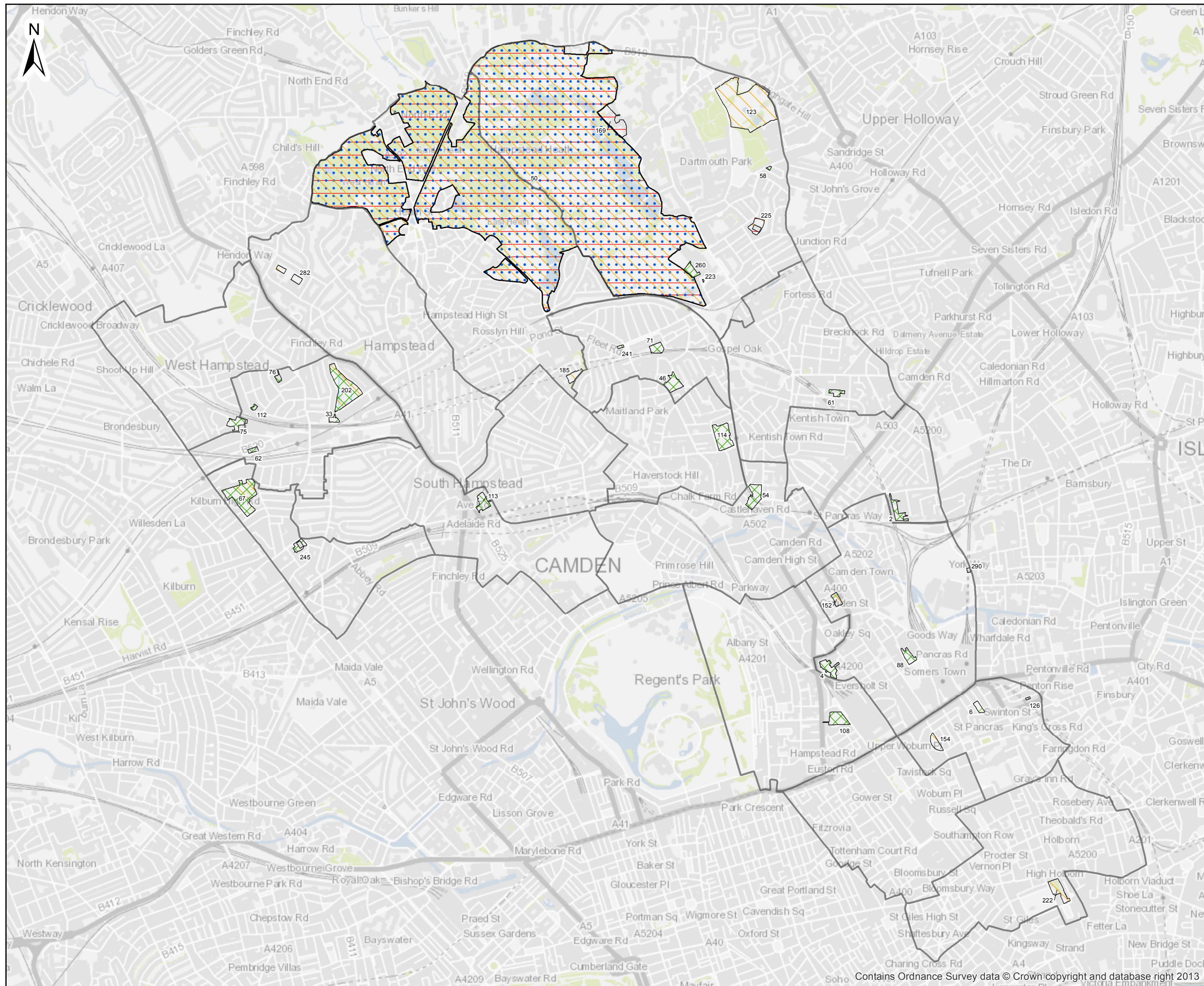
Sheet Size	Original Scale	Designed / Drawn	Checked	Authorised
A3	1:28,000	SJD	SWK	ZS
Drawing Number	Date	Date	Date	Rev
5125421_CAM_ACC_TRF	06/03/14	06/03/14	06/03/14	00

Contains Ordnance Survey data © Crown copyright and database right 2013





- Pitch Type
-  Athletics/running
  -  Bowls
  -  Full sized basketball court
  -  Netball
  -  Tennis courts
  -  Multi user games (full)
  -  Ward boundaries



**Atkins Limited ©**  
 Consulting Engineers  
 The Hub  
 500 Park Ave,  
 Bristol, South Glos.,  
 England, BS32 4RZ  
 Tel: +44(0)1454 662000  
 Fax: +44(0)1454 663333  
 www.atkinsglobal.com

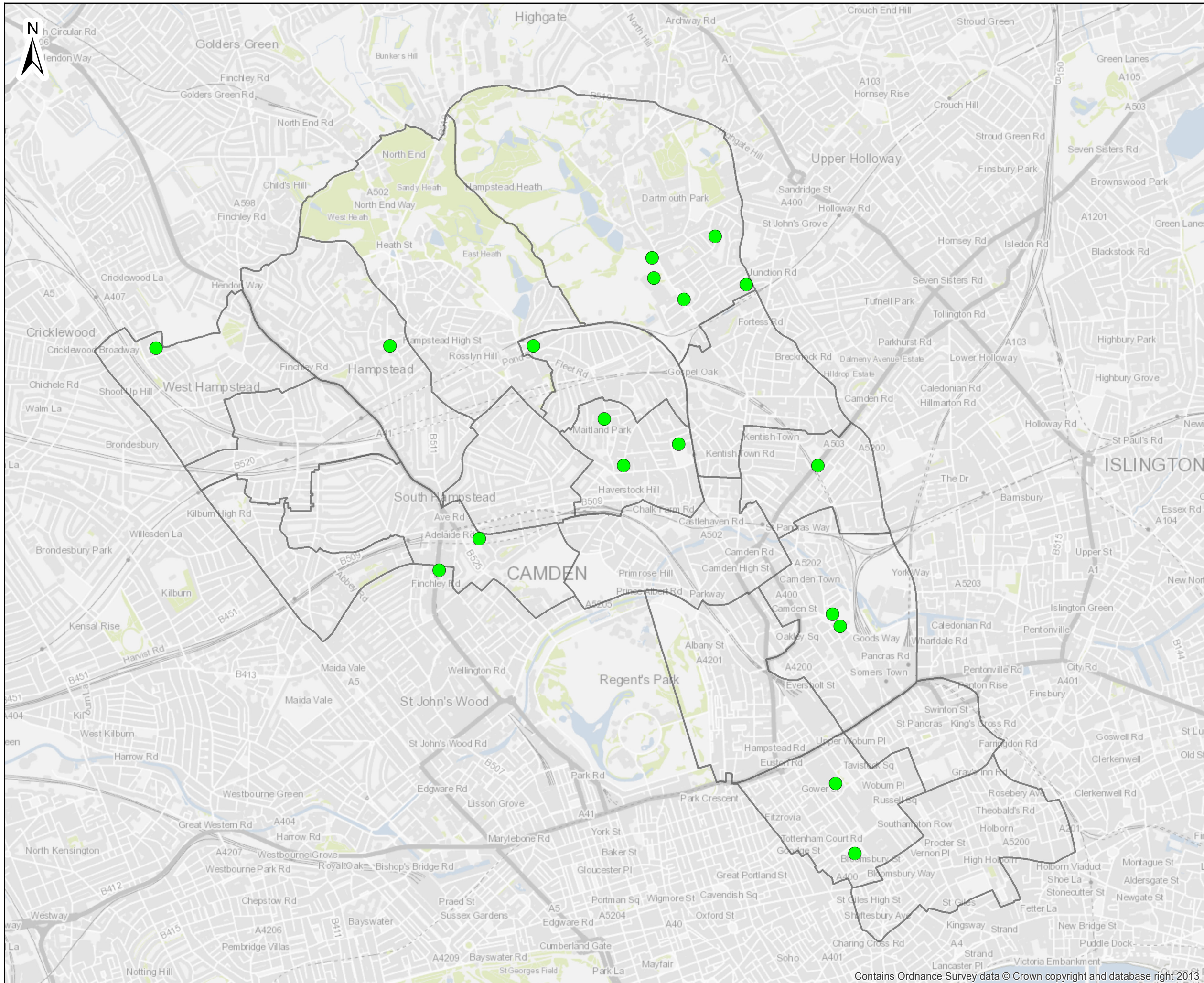
Client  
**London Borough of Camden**

Project  
**Camden Open Space Study**

Title  
**Figure 11.6  
 Distribution of Outdoor Sports Facilities**

Sheet Size	Original Scale	Designed / Drawn	Checked	Authorised
A3	1:26,000	SJD	SWK	ZS
Drawing Number	Date	Date	Date	Rev
5125421_CAM_OUT_SPT	06/03/14	06/03/14	06/03/14	01





**ATKINS**™

- Location of sports halls
- Ward boundaries



**Atkins Limited** ©  
 Consulting Engineers  
 The Hub  
 500 Park Ave,  
 Bristol, South Glos.,  
 England, BS32 4RZ  
 Tel: +44(0)1454 662000  
 Fax: +44(0)1454 663333  
 www.atkinsglobal.com

Client  
**London Borough of Camden**

Project  
**Camden Open Space Study**

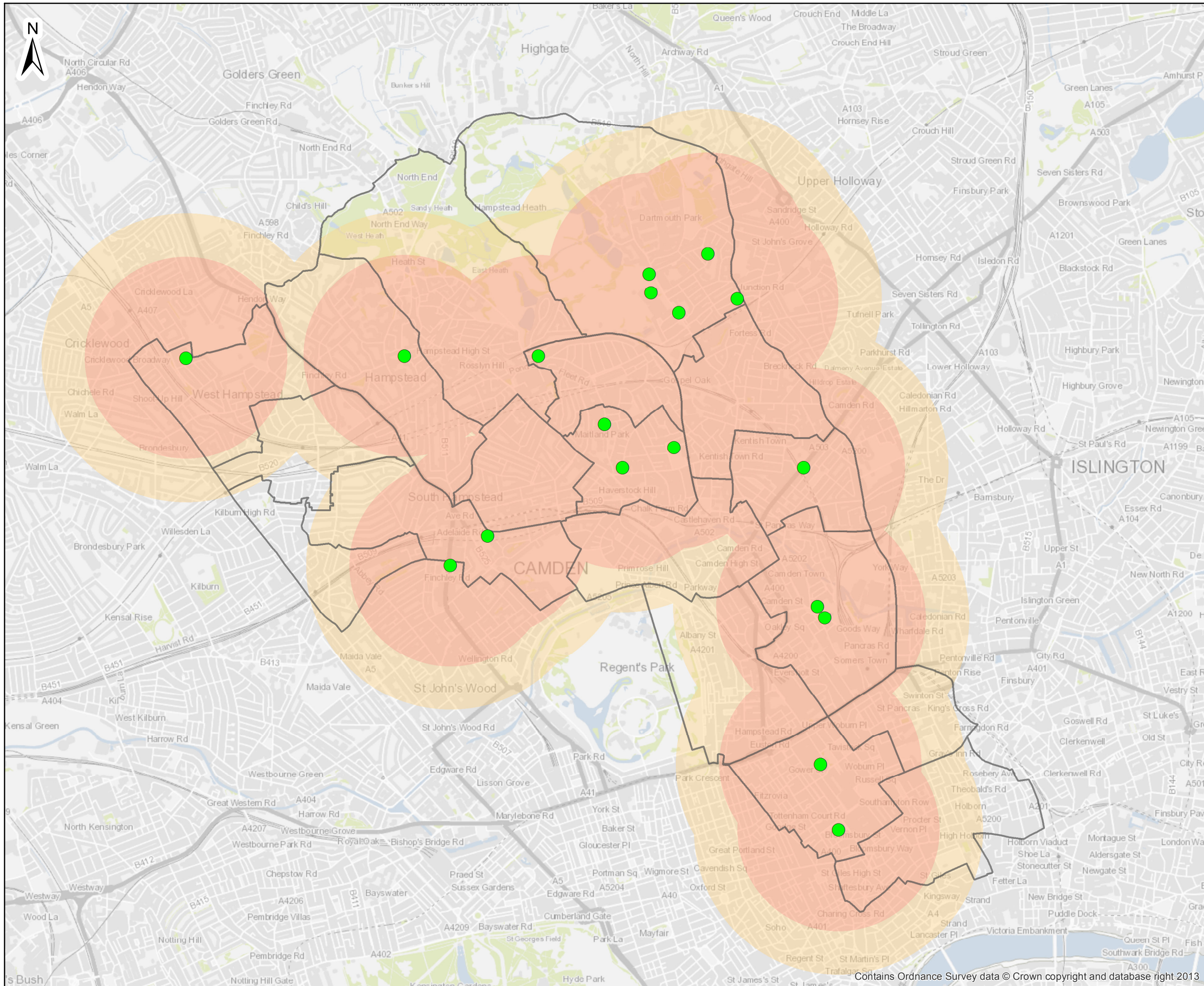
Title  
**Figure 12.1  
 Provision of Sports Halls**

Sheet Size	Original Scale	Designed / Drawn	Checked	Authorised
A3	1:28,000	SJD	SWK	ZS
Date		Date	Date	Date
06/03/14		06/03/14	06/03/14	06/03/14


Drawing Number  
**5125421\_CAM\_ACC\_SPH**      Rev  
**00**

Contains Ordnance Survey data © Crown copyright and database right 2013





- Location of sports halls
- 840m catchment area
- 1200m catchment area
- Ward boundaries



**Atkins Limited ©**  
 Consulting Engineers  
 The Hub  
 500 Park Ave,  
 Bristol, South Glos.,  
 England, BS32 4RZ  
 Tel: +44(0)1454 662000  
 Fax: +44(0)1454 663333  
 www.atkinsglobal.com

Client  
**London Borough of Camden**

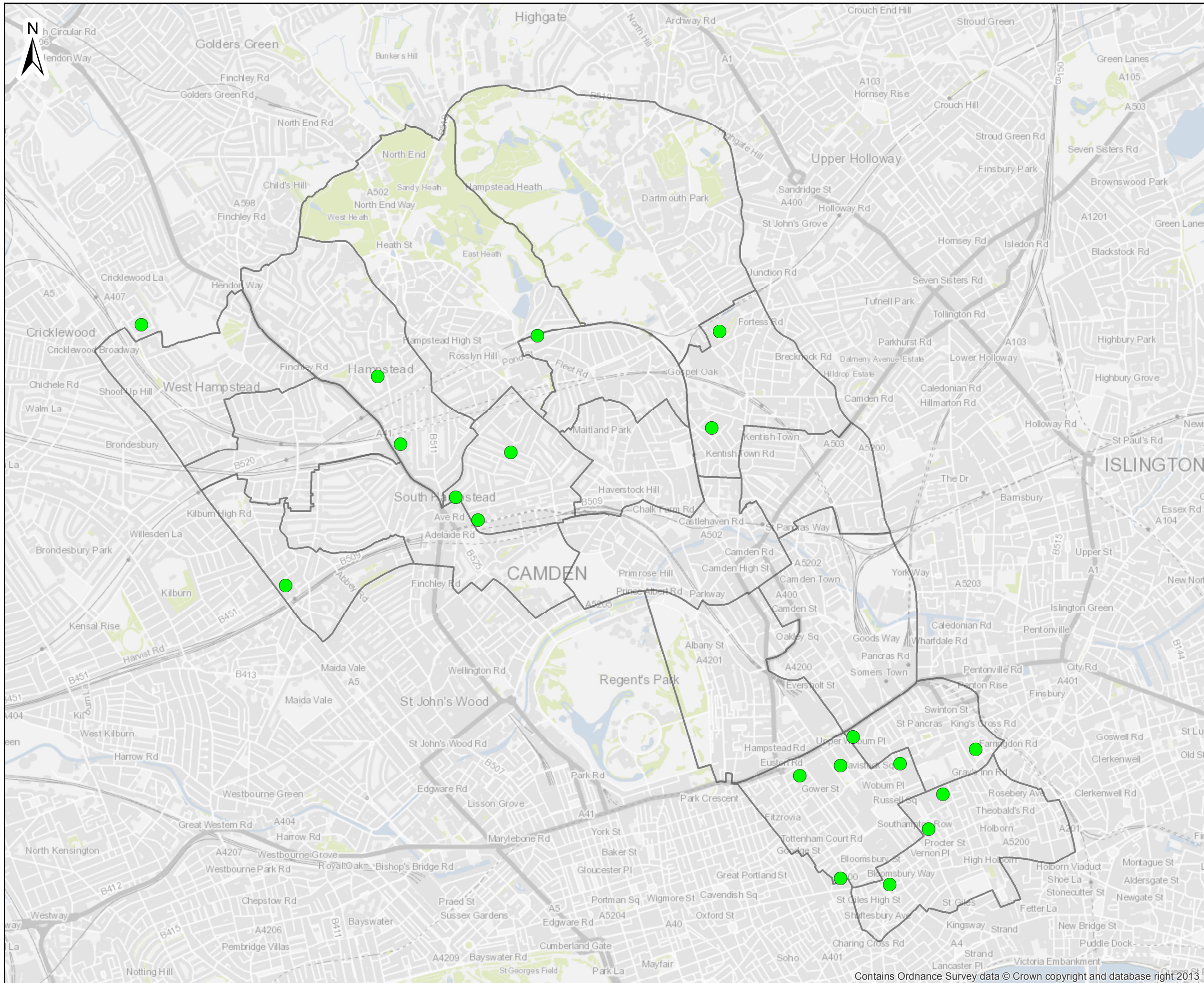
Project  
**Camden Open Space Study**

Title  
**Figure 12.2  
 Accessibility to Sports Halls**

Sheet Size <b>A3</b>	Original Scale <b>1:30,000</b>	Designed / Drawn SJD	Checked SWK	Authorised ZS
Date 06/03/14		Date 06/03/14	Date 06/03/14	Date 06/03/14
Drawing Number <b>5125421_CAM_ACC_SPH</b>				Rev <b>00</b>


Contains Ordnance Survey data © Crown copyright and database right 2013





**ATKINS**™

- Location of swimming pools
- Ward boundaries



**Atkins Limited** ©  
 Consulting Engineers  
 The Hub  
 500 Park Ave,  
 Bristol, South Glos.,  
 England, BS32 4RZ  
 Tel: +44(0)1454 662000  
 Fax: +44(0)1454 663333  
 www.atkinsglobal.com

Client  
**London Borough of Camden**

Project  
**Camden Open Space Study**

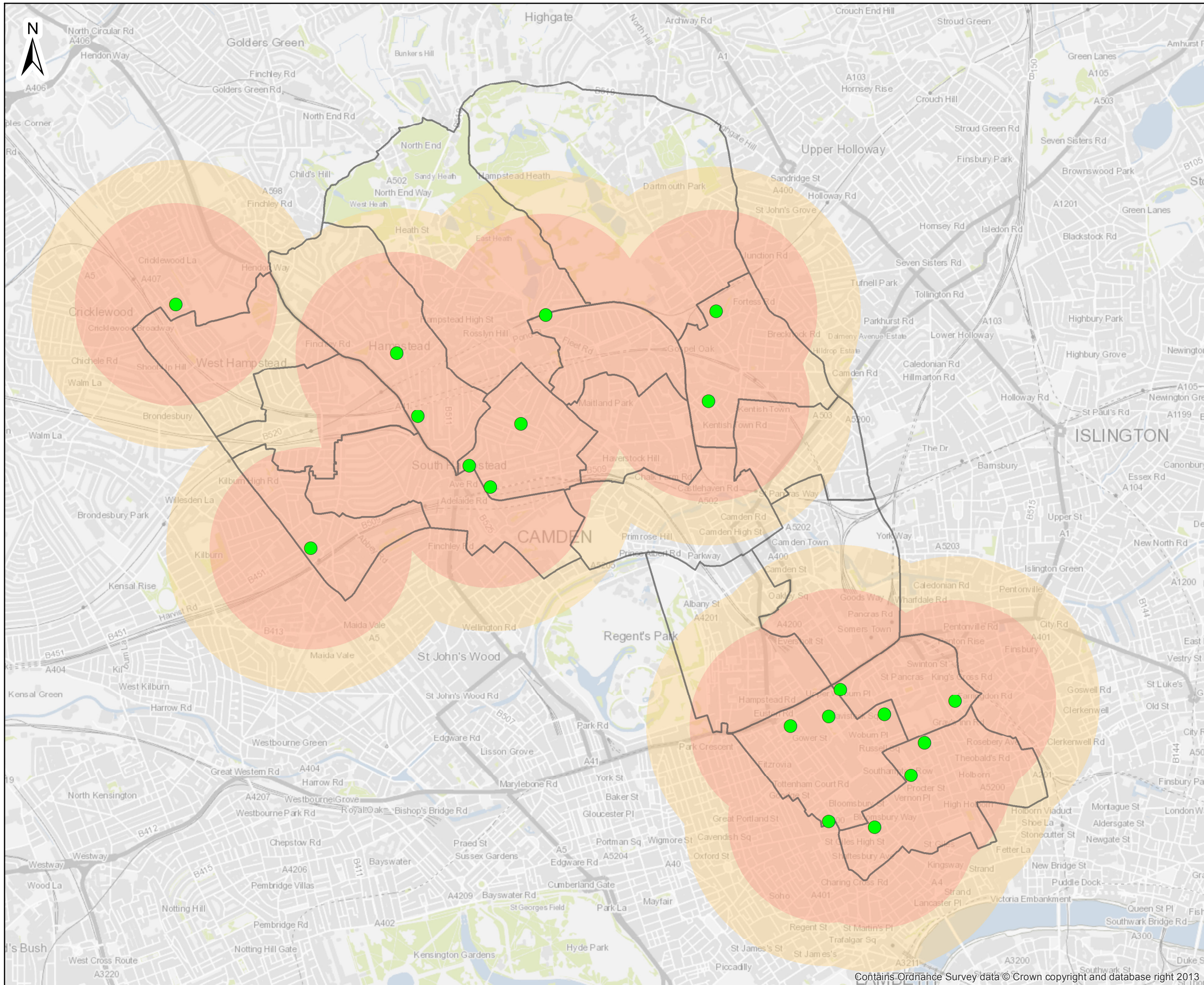
Title  
**Figure 12.3  
 Provision of Swimming Pools**

Sheet Size	Original Scale	Designed / Drawn	Checked	Authorised
A3	1:28,000	SJD	SWK	ZS
Date		Date	Date	Date
06/03/14		06/03/14	06/03/14	06/03/14


Drawing Number  
**5125421\_CAM\_ACC\_SWP**      Rev  
**00**

Contains Ordnance Survey data © Crown copyright and database right 2013





- Location of swimming pools
- 840m catchment area
- 1200m catchment area
- Ward boundaries



**Atkins Limited ©**  
 Consulting Engineers  
 The Hub  
 500 Park Ave,  
 Bristol, South Glos.,  
 England, BS32 4RZ  
 Tel: +44(0)1454 662000  
 Fax: +44(0)1454 663333  
 www.atkinsglobal.com

Client  
**London Borough of Camden**

Project  
**Camden Open Space Study**

Title  
**Figure 12.4  
 Accessibility to Swimming Pools**

Sheet Size <b>A3</b>	Original Scale <b>1:30,000</b>	Designed / Drawn SJD Date 06/03/14	Checked SWK Date 06/03/14	Authorised ZS Date 06/03/14
Drawing Number <b>5125421_CAM_ACC_SWP</b>				Rev <b>00</b>

Contains Ordnance Survey data © Crown copyright and database right 2013